

**NOTICE!!**

**These documents have been scanned!**

**Do not place un-scanned documents beneath this notice!**

**Do not remove this notice from this file!**

GPO Jacket No. 560-102  
Print Order 61540  
Rise Business Services, LLC  
Job=AZ15 5/23/2019



Box Number= AZ15082



Claim Begin-End: AMC391876-AMC391877

**1 Initial Receipt**



AZ15082-5

AMC391277-AMC392087

**United States Department of the Interior**  
**Bureau of Land Management**  
 BUSINESS & SUPPORT SVCS DIV  
 ONE N CENTRAL AVE SUITE 800  
 PHOENIX, AZ 85004 -4427  
 Phone: (602) 417-9200

Receipt

No:

1698026

<b>Transaction #:</b> 1754032		<b>ENTERED INTO COMPUTER</b> MAY 15 2008 <i>JB</i>
<b>Date of Transaction:</b> 04/30/2008		
<b>CUSTOMER:</b>	PHILIP R CHAMBLESS 650 OSO RIDGE RD GRANTS, NM 87020	

LINE #	QTY	DESCRIPTION	REMARKS	UNIT PRICE	TOTAL
1	2.00	LOCATABLE MINERALS / MINING CLAIMS- NEW, UNADJUD, ONE OR MORE AUTH NOS / NEW MINING CLAIM PROCESSING FEE \$15 (1930) <b>CASES:</b> AMC391876/\$15.00, AMC391877/\$15.00		- n/a -	30.00
2	2.00	LOCATABLE MINERALS / MINING CLAIMS- NEW, UNADJUD, ONE OR MORE AUTH NOS / NEW MINING CLAIM LOCATION FEE \$30 (1993) <b>CASES:</b> AMC391876/\$30.00, AMC391877/\$30.00		- n/a -	60.00
3	2.00	LOCATABLE MINERALS / MINING CLAIMS- NEW, UNADJUD, ONE OR MORE AUTH NOS / NEW MINING CLM MAINT FEE \$125 (1993) <b>CASES:</b> AMC391876/\$125.00, AMC391877/\$125.00	MAINT 2008	- n/a -	250.00
<b>TOTAL:</b>					<b>\$340.00</b>

PAYMENT INFORMATION			
1	<b>AMOUNT:</b>	\$340.00	<b>POSTMARKED:</b> 4/23/08 0:00
	<b>TYPE:</b>	CHECK	<b>RECEIVED:</b> 04/28/2008
	<b>CHECK NO:</b>	1192	
	<b>NAME:</b>	CHAMBLESS, PHILIP 650 OSO RIDGE RD GRANTS NM 87020	

REMARKS

This receipt was generated by the automated BLM Collections and Billing System and is a paper representation of a portion of the official electronic record contained therein.



**NOTICE!!**

**These documents have been scanned!**

**Do not place un-scanned documents beneath this notice!**

**Do not remove this notice from this file!**

GPO Jacket No. 560-102  
Print Order 61540  
Rise Business Services, LLC  
Job=AZ15 5/23/2019



Box Number= AZ15082



Claim Begin-End: AMC391876-AMC391877

**2 Correspondence**



AZ15082-5

AMC391277-AMC392087

**NO  
DOCUMENTS  
FOUND**

NO DOCUMENTS FOUND  
NO DOCUMENTS FOUND



**NOTICE!!**

**These documents have been scanned!**

**Do not place un-scanned documents beneath this notice!**

**Do not remove this notice from this file!**

GPO Jacket No. 560-102  
Print Order 61540  
Rise Business Services, LLC  
Job=AZ15 5/23/2019



Box Number= AZ15082



Claim Begin-End: AMC391876-AMC391877

**3 Transfers**



AZ15082-5

AMC391277-AMC392087

AMC 391876

**PHILIP CHAMBLESS**

650 Oso Ridge Rd.  
Grants, New Mexico 87020-9407  
(505) 977-5980  
Email: turqno1@yahoo.com

July 24, 2012

Arizona State BLM Office  
One North Central Avenue  
Suite 800  
Phoenix, Arizona 85004-4427

Dear Arizona State BLM Office,

**For Recording:**

Enclosed please find a photocopy of a quitclaim deed transferring the AZTEC #1 (AMC391876) and AZTEC #2 (AMC391877) lode mining claims....


**From: Philip Chambless**  
650 Oso Ridge RD  
Grants, NM 87020-9407

**To: Rick Harris**  
PO Box 161  
Globe, AZ 85502

Also enclosed are Affidavits of Performance of Annual Work for these same claims. Extra photocopies of these documents are also enclosed. Please return these photocopies with DATED-BLM Stamp in the provided Self Addressed Stamped Envelope. Funds in the amount of Forty Dollars (\$40.00) are enclosed to cover processing fees for these two mining claims.

If there are any problems or questions, please contact me at the above.

Sincerely,



Philip Chambless


# 2618471

ENTERED INTO COMPUTER

8/20/12 AT

RECEIVED  
BLM AZ STATE OFFICE  
2012 JUL 27 P 1:54  
PHOENIX, ARIZONA





# Mining Claim Quitclaim Deed - Arizona

**Philip Chambless**  
**650 Oso Ridge Rd.**  
**Grants, New Mexico 87020-9407**


**For consideration paid, does hereby quitclaim to:**

**Rick Harris**  
**PO Box 161**  
**Globe, Arizona 85502**


**The following two lode mining claims located in Section 19, T22S, R16E of Santa Cruz County, Arizona:**

**Aztec #1 ~ AMC391876**  
**Aztec #2 ~ AMC391877**

Witness this 6 day of July, 2012

  
PHILIP CHAMBLESS

RECEIVED  
BLM AZ STATE OFFICE  
2012 JUL 27 P 1:55  
PHOENIX, ARIZONA




**Acknowledgement:**


State of New Mexico County of Cibola

The foregoing instrument was acknowledged before me this 6<sup>th</sup> day of July, 2012 by Philip Chambless (name of person acknowledging)

My commission expires: 6/28/2016

(seal)



  
Notary Public

# Mining Claim Quitclaim Deed - Arizona

**Philip Chambliss**  
650 Oso Ridge Rd.  
Grants, New Mexico 87020-9407


For consideration paid, does hereby quitclaim to:

**Rick Harris**  
PO Box 161  
Globe, Arizona 85502

The following two lode mining claims located in Section 19, T22S, R16E of Santa Cruz County, Arizona:

Aztec #1 ~ AMC391876  
Aztec #2 ~ AMC391877

Witness this 6 day of July, 2012

  
PHILIP CHAMBLESS

RECEIVED  
BLM AZ STATE OFFICE  
2012 JUL 27 P 1:54  
PHOENIX, ARIZONA




**Acknowledgement:**


State of New Mexico County of Cibola

The foregoing instrument was acknowledged before me this 6<sup>th</sup> day of July, 2012 by Philip Chambliss (name of person acknowledging)

My commission expires: 10/28/2016

(seal)


 OFFICIAL SEAL  
Asha Marie Williams  
NOTARY PUBLIC  
STATE OF NEW MEXICO  
My Commission Expires: 10/28/2016

  
Notary Public



When Recorded Return Document to:

PHILIP CHAMBLESS  
650 OSO RIDGE RT.  
GRANTS, NEW MEXICO  
87020-9407



2012-05507

Page 1 of 2

Requested By: Philip Chambliss  
SUZANNE SAINZ, RECORDER  
SANTA CRUZ COUNTY, ARIZONA

07-12-2012 10:05 AM Recordings Fee \$15.00

Check here if this is a change of address.

Telephone: (505)977-5980

E-mail address: tucano1@yahoo.com

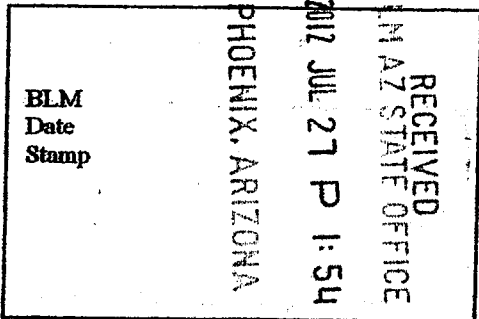
**AFFIDAVIT OF PERFORMANCE OF ANNUAL WORK**

1. State of Arizona, County of SANTA CRUZ ss:

2. I (Name) PHILIP CHAMBLESS

3. Reside at (Address) 650 OSO RIDGE RT.

City GRANTS County CIBOLA



State NM Zip 87020-9407 being duly sworn, depose and say that I am a citizen of the United States, more than eighteen years of age, and that all of the facts set forth in this affidavit, subject to the provisions and penalties of 18 U.S.C. 1001 pertaining to the filing of false, fictitious, or fraudulent statements with the United States, are true and correct according to the best of my knowledge, information and belief.

4. Owner's name and address (if not shown in Items 1-3 above). SAME

5. That I am personally acquainted with the mining claim(s). The work and improvements were made by and at the expense of the owner(s) of said claim(s). Said contiguous group of claims, listed on this document, are situated in the

HARSHAW (optional) Mining District; SANTA CRUZ County, Arizona.

Line No.	AMC NUMBER	CLAIM/SITE NAME	COUNTY RECORDER DATA (If available)	TWP	RNG	SEC
1	391876	AZTEC#1	2008-04148	22S	16E	19NE
2	391877	AZTEC#2	2008-04149	22S	16E	19NE
3						
4						
5						
6						

Form: MCF108  
Revised Jan. 2006  
Page 1 of 2

ENTERED INTO COMPUTER

8/20/12 AT

AFFIDAVIT OF PERFORMANCE OF ANNUAL WORK - page 2

RECEIVED  
BLM AZ STATE OFFICE  
2012 JUL 27 P 1:55  
PHOENIX, ARIZONA  
BLM  
Date  
Stamp

7						
8						
9						
10						

6. That between the dates starting at 12 o'clock noon on September 1, 20 11 and ending at 12 o'clock noon on September 1, 20 12 at least \$ 400.00 dollars worth of work and improvements were done and performed upon said claim(s) or upon one or more of a contiguous group of claims for the benefit of all, wholly or partly outside of a contiguous group of claims for the benefit of all, not including the location work.

7. That the following persons were employed to perform the work and improvements described herein: RICK HARRIS

8. That the work and improvements performed were: EXTRACTION OF TURQUOISE

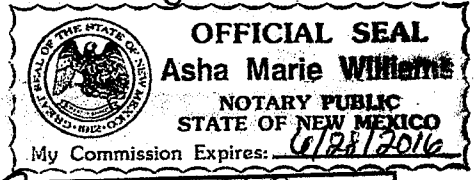
9. Dated: 7/6/2012 Signature: [Signature]

SUBSCRIBED AND SWORN TO before me, a Notary Public, this 6th day of July 20 12

By: Asha Marie Williams Philip Chambers

Notary Public Asha Marie Williams

My Commission Expires 6/28/2016




Bureau of Land Management  
Arizona State Office  
[www.az.blm.gov](http://www.az.blm.gov)

No. of Claims: 2 x \$10 = 20  
Check No.: 1467 Init. AMC  
Receipt No.: 2618 471  
For BLM Use Only

Form: MCF108  
Revised Jan. 2006  
Page 2 of 2

When Recorded Return Document to:

PHILIP CHAMBLESS  
650 OSO RIDGE RT.  
GRANTS, NEW MEXICO  
87020-9407



2012-05507

Page 1 of 2

Requested By: Philip Chambliss  
SUZANNE SAINZ, RECORDER  
SANTA CRUZ COUNTY, ARIZONA

07-12-2012 10:05 AM Recording Fee \$15.00

Check here if this is a change of address.

Telephone: (505) 977-5980

E-mail address: turnqno1@yahoo.com

**AFFIDAVIT OF PERFORMANCE OF ANNUAL WORK**

1. State of Arizona, County of SANTA CRUZ ss:

2. I (Name) PHILIP CHAMBLESS

3. Reside at (Address) 650 OSO RIDGE RT.

City GRANTS County CIBOLA

RECEIVED  
BLM AZ STATE OFFICE  
2012 JUL 27 P 1:51  
PHOENIX, ARIZONA  
BLM  
Date  
Stamp

State NM Zip 87020-9407 being duly sworn, depose and say that I am a citizen of the United States, more than eighteen years of age, and that all of the facts set forth in this affidavit, subject to the provisions and penalties of 18 U.S.C. 1001 pertaining to the filing of false, fictitious, or fraudulent statements with the United States, are true and correct according to the best of my knowledge, information and belief.

4. Owner's name and address (if not shown in items 1-3 above). SAME

5. That I am personally acquainted with the mining claim(s). The work and improvements were made by and at the expense of the owner(s) of said claim(s). Said contiguous group of claims, listed on this document, are situated in the

HARSHAW (optional) Mining District, SANTA CRUZ County, Arizona.

Line No.	AMC NUMBER	CLAIM/SITE NAME	COUNTY RECORDER DATA (If available)	TWP	RNG	SEC
1	391876	AZTEC#1	2008-04148	22S	16E	19NE
2	391877	AZTEC#2	2008-04149	22S	16E	19NE
3						
4						
5						
6						



**AFFIDAVIT OF PERFORMANCE OF ANNUAL WORK -- page 2**

RECEIVED  
BLM AZ STATE OFFICE  
2012 JUL 27 P 1:54  
PHOENIX, ARIZONA  
BLM  
Date  
Stamp

7					
8					
9					
10					

6. That between the dates starting at 12 o'clock noon on September 1, 20 11 and ending at 12 o'clock noon on September 1, 20 12 at least \$ 400.00 dollars worth of work and improvements were done and performed upon said claim(s) or upon one or more of a contiguous group of claims for the benefit of all, wholly or partly outside of a contiguous group of claims for the benefit of all, not including the location work.

7. That the following persons were employed to perform the work and improvements described herein: RICK HARRIS

8. That the work and improvements performed were: EXTRACTION OF TURQUOISE

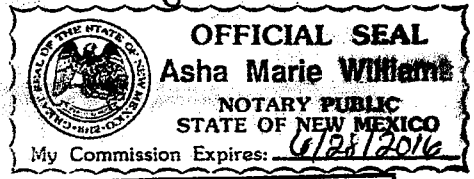
9. Dated: 7/6/2012 Signature: [Signature]

SUBSCRIBED AND SWORN TO before me, a Notary Public, this 6th day of July 20 12

By: Asha Marie Williams Philip Chambers

Notary Public Asha Marie Williams

My Commission Expires 6/28/2016



Bureau of Land Management  
Arizona State Office  
[www.az.blm.gov](http://www.az.blm.gov)

No. of Claims: \_\_\_\_\_ x \$10 = \_\_\_\_\_  
 Check No.: \_\_\_\_\_ Init. \_\_\_\_\_  
 Receipt No.: \_\_\_\_\_  
 For BLM Use Only

Form: MCF108  
Revised Jan. 2006  
Page 2 of 2

Philip Chambless  
650 Oso Ridge Rd.  
Grants, NM 87020-9407

**CERTIFIED MAIL™**



7010 1870 0000 3697 1910

Arizona State BLM Office  
One North Central Avenue  
Suite 800  
Phoenix, AZ 85004-4427



#545000000

PHOENIX, ARIZONA

2012 JUL 27 P 1:53


RECEIVED  
STATE OFFICE

85004442700



Philip Chambliss  
650 Oso Ridge Rd.  
Grants, NM 87020-9407

**CERTIFIED MAIL™**



7010 1870 0000 3697 1910

Arizona State BLM Office  
One North Central Avenue  
Suite 800  
Phoenix, AZ 85004-4427



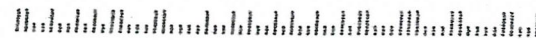
PHOENIX, ARIZONA

2012 JUL 27 P 1:53



RECEIVED  
STATE OFFICE


85004442700





Philip Chambless  
650 Oso Ridge Rd.  
Grants, NM 87020-9407

**CERTIFIED MAIL™**



7010 1870 0000 3697 1910

Arizona State BLM Office  
One North Central Avenue  
Suite 800  
Phoenix, AZ 85004-4427



PHOENIX, ARIZONA

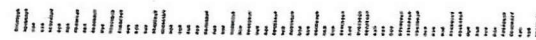
2012 JUL 27 P 1:53



525000000 #

RECEIVED  
MAIL OFFICE

85004442700



United States Department of the Interior

Bureau of Land Management

LANDS/RECREATION & PLANNING

ONE N CENTRAL AVE

PHOENIX, AZ 85004 -2203

Phone: 602-417-9200

Receipt

No:

2618471

<b>Transaction #:</b> 2698775	
<b>Date of Transaction:</b> 07/30/2012	
<b>CUSTOMER:</b>	
PHILIP CHAMBLESS 650 OSO RIDGE RT GRANTS,NM 87020 US	

LINE #	QTY	DESCRIPTION	REMARKS	UNIT PRICE	TOTAL
1	1.00	LOCATABLE MINERALS / MINING CLAIMS-NOT NEW-UNADJUD,ONE AUTH NO. ONLY / MINING CLAIM MONEY RECEIVED <b>CASES: AMC391876/\$40.00</b>	TRF/2 POL 2012/2	- n/a -	40.00
<b>TOTAL:</b>					<b>\$40.00</b>

PAYMENT INFORMATION					
1	AMOUNT:	40.00	POSTMARKED:	07/25/2012	
	TYPE:	CHECK	RECEIVED:	07/30/2012	
	CHECK NO:	1467			
	NAME:	CHAMBLESS, PHILIP 650 OSO RIDGE RT GRANTS NM 87020 US			

REMARKS

This receipt was generated by the automated BLM Collections and Billing System and is a paper representation of a portion of the official electronic record contained therein.



**NOTICE!!**

**These documents have been scanned!**

**Do not place un-scanned documents beneath this notice!**

**Do not remove this notice from this file!**

GPO Jacket No. 560-102  
Print Order 61540  
Rise Business Services, LLC  
Job=AZ15 5/23/2019



Box Number= AZ15082



Claim Begin-End: AMC391876-AMC391877

**4 Annual Filings**



AZ15082-5

AMC391277-AMC392087

UNITED STATES  
DEPARTMENT OF THE INTERIOR  
BUREAU OF LAND MANAGEMENT  
**MAINTENANCE FEE PAYMENT FORM FOR  
LODE CLAIMS, MILL SITES, AND TUNNEL SITES**

Ame 391876

Remitter Name: Rick Harris ✓  
 Mailing Address: P.O. Box 161  
 City, State, Zip: Globe, AZ 85502

Check here if this is a change of address.

**FOR COUNTY RECORDER'S USE**

No. of claims/sites 2  
 x \$155 per claim/site  
 Total due BLM \$ 310  
EG 4247657

1. The maintenance fee may be paid by cash, check, money order, Bureau of Land Management (BLM) Declining Deposit Account, or credit card (VISA, American Express, Discover, or MasterCard). Payments must be remitted to the BLM State Office where your claim or site is recorded and received on or before September 1. If the payment is mailed, the envelope must be postmarked by a bona fide delivery service on or before September 1 and received at the proper BLM State Office within 15 calendar days after the due date. Payments may also be made by telephone using a credit card. A complete listing of BLM State Offices with their addresses and phone numbers can be found at <http://www.blm.gov>.

2. The maintenance fee for the following claim(s)/site(s) applies to the assessment year 2019.

CLAIM/SITE NAME	BLM SERIAL NO.
<u>AZTEC 1</u>	<u>391876</u>
<u>AZTEC 2</u>	<u>391877</u>

AC 782  
**ENTERED AUG 29 2018**  
PB

RECEIVED  
 BLM STATE OFFICE  
 PHOENIX, ARIZONA  
 2018 AUG 28 P 1:32

Use a separate sheet for additional claim/site names, serial numbers, and claimant names and addresses.



**United States Department of the Interior**  
**Bureau of Land Management**  
 DIV OF LANDS, MINRLS & ENERGY  
 ONE N CENTRAL AVE  
 PHOENIX, AZ 85004 -4427  
 Phone: 602-417-9200

Receipt

No: 4247657

<b>Transaction #:</b> 4363130	
<b>Date of Transaction:</b> 08/28/2018	
CUSTOMER:	
RICK HARRIS PO BOX 161 GLOBE, AZ 85502-0161 US	

*AC 782*  
ENTERED AUG 29 2018

*RB*

LINE #	QTY	DESCRIPTION	REMARKS	UNIT PRICE	TOTAL
1	1.00	LOCATABLE MINERALS / MINING CLAIMS- NOT NEW-UNADJUD, ONE AUTH NO. ONLY / MINING CLAIM MONEY RECEIVED <b>CASES: AMC391876/\$310.00</b>	2019 MAINT (2)	- n/a -	310.00
<b>TOTAL:</b>					<b>\$310.00</b>

PAYMENT INFORMATION			
1	AMOUNT:	310.00	POSTMARKED: N/A
	TYPE:	CHECK	RECEIVED: 08/28/2018
	CHECK NO:	3313	
	NAME:	HARRIS, RICK PO BOX 161 GLOBE AZ 85502-0161 US	

REMARKS

This receipt was generated by the automated BLM Collections and Billing System and is a paper representation of a portion of the official electronic record contained therein.

UNITED STATES  
DEPARTMENT OF THE INTERIOR  
BUREAU OF LAND MANAGEMENT  
**MAINTENANCE FEE PAYMENT FORM FOR  
LODE CLAIMS, MILL SITES, AND TUNNEL SITES**

391876  
437125

Remitter Name: Rick Harris  
Mailing Address: P.O. Box 161  
City, State, Zip: Globe AZ 85502

Check here if this is a change of address.

FOR COUNTY RECORDER'S USE

No. of claims/sites 5  
x \$155 per claim/site  
Total due BLM \$ 775

Rec. 3966106 ~~285~~

- The maintenance fee may be paid by cash, check, money order, Bureau of Land Management (BLM) Declining Deposit Account, or credit card (VISA, American Express, Discover, or MasterCard). Payments must be remitted to the BLM State Office where your claim or site is recorded and received on or before September 1. If the payment is mailed, the envelope must be postmarked by a bona fide delivery service on or before September 1 and received at the proper BLM State Office within 15 calendar days after the due date. Payments may also be made by telephone using a credit card. A complete listing of BLM State Offices with their addresses and phone numbers can be found at <http://www.blm.gov>.
- The maintenance fee for the following claim(s)/site(s) applies to the assessment year 2018.

CLAIM/SITE NAME	BLM SERIAL NO.
<u>Aztec #1</u>	<u>391876</u>
<u>Aztec #2</u>	<u>391877</u>
<u>Aztec #3</u>	<u>437125</u>
<u>Aztec #4</u>	<u>437126</u>
<u>Aztec #5</u>	<u>437127</u>

RECEIVED  
STATE OFFICE  
2017 AUG 30 P 1:31  
PHOENIX, ARIZONA

Use a separate sheet for additional claim/site names, serial numbers, and claimant names and addresses.

(Continued on page 2)

ENTERED  
AUG 31 2017  
BY: RAM

## INSTRUCTIONS

1. This is an optional form that may be used to satisfy the requirements for the Bureau of Land Management (BLM) under the provisions of 43 U.S.C. §1744 and 30 U.S.C. §28f and the regulations thereunder (43 CFR part 3834). Since local and State laws may vary, you should contact your local and State agencies where the claims are located to ensure all applicable laws and requirements are satisfied.
2. This form should be used to pay the maintenance fee for lode mining claims, mill sites, and tunnel sites only. To pay the maintenance fee for placer mining claims, use Form 3830-5a.
3. Complete the section for the number of claims and the amount being remitted to the BLM.
4. Enter the year in paragraph 2 for the applicable assessment year.
5. List all mining claim or site names and the BLM serial number associated to the claim or site, if the BLM has notified you what the serial number is. Every attempt should be made to include the current BLM serial number for each claim or site listed.
6. The name and current mailing addresses of the person paying the maintenance fee(s) should be listed at the top of the form. If this is a change of address for a claimant, that should also be noted.
7. If needed, an additional sheet can be used to continue listing claim and site names and BLM serial numbers, or the name and current mailing address of additional claimants.
8. If paying by credit card, you must complete the following credit card information on page 3: (a) exact name on the face of the credit card; (b) amount paid; (c) type of card; (d) credit card number; (e) expiration date of the card; and (f) telephone number. You must also sign on page 3 to show authorization to charge the credit card.

## NOTICES

**THE PRIVACY ACT** and 43 CFR 2.48(d) require that you be furnished with the following information in connection with the information requested by this form.

**AUTHORITY:** 30 U.S.C. 28f and 43 CFR part 3834 permit collection of the information requested by this form.

**PRINCIPAL PURPOSE:** The BLM will use the information you provide to record the annual maintenance fee payment for the claims and sites listed and to verify that payment has been made in accordance with 30 U.S.C. 28f and 43 CFR part 3834.

**ROUTINE USES:** The BLM will only disclose this information in accordance with the provisions at 43 CFR 2.56(b) and (c).

**EFFECT OF NOT PROVIDING INFORMATION:** Disclosure of the requested information is required by 30 U.S.C. 28f and 43 CFR part 3834 for claimants paying the annual maintenance fee. The use of this specific form when paying the maintenance fee is optional. However, when paying the maintenance fee, it is the requested information on this form that is required to be submitted along with the fee. Failure to submit all the required information will delay the BLM's processing of the information and may preclude the BLM's acceptance of the maintenance fee payment, which may result in forfeiture of the mining claim(s) or site(s) by the claimant.

**United States Department of the Interior  
Bureau of Land Management**  
DIV OF LANDS, MINRLS & ENERGY  
ONE N CENTRAL AVE  
PHOENIX, AZ 85004 -4427  
Phone: 602-417-9200

Receipt

No: 3966106

<b>Transaction #:</b> 4075990	
<b>Date of Transaction:</b> 08/30/2017	
<b>CUSTOMER:</b>	
	RICK HARRIS PO BOX 161 GLOBE, AZ 85502-0161 US

LINE #	QTY	DESCRIPTION	REMARKS	UNIT PRICE	TOTAL
1	1.00	LOCATABLE MINERALS / MINING CLAIMS- NOT NEW-UNADJUD, ONE AUTH NO. ONLY / MINING CLAIM MONEY RECEIVED <b>CASES: AMC391876/\$775.00</b>	2018 MAINT (5)	- n/a -	775.00
<b>TOTAL:</b>					<b>\$775.00</b>

PAYMENT INFORMATION					
1	<b>AMOUNT:</b>	775.00	<b>POSTMARKED:</b>	N/A	
	<b>TYPE:</b>	CASH	<b>RECEIVED:</b>	08/30/2017	
	<b>NAME:</b>	HARRIS, RICK PO BOX 161 GLOBE AZ 85502-0161 US			

<b>REMARKS</b>	

This receipt was generated by the automated BLM Collections and Billing System and is a paper representation of a portion of the official electronic record contained therein.



UNITED STATES  
DEPARTMENT OF THE INTERIOR  
BUREAU OF LAND MANAGEMENT  
**MAINTENANCE FEE PAYMENT FORM FOR  
LODE CLAIMS, MILL SITES, AND TUNNEL SITES**

391876  
437125

Remitter Name: Pick Harris  
Mailing Address: P.O. Box 161  
City, State, Zip: Globe AZ 85502

Check here if this is a change of address.

FOR COUNTY RECORDER'S USE

No. of claims/sites 6  
x \$155 per claim/site  
Total due BLM \$ 930  
3645116 *etc*

- The maintenance fee may be paid by cash, check, money order, Bureau of Land Management (BLM) Declining Deposit Account, or credit card (VISA, American Express, Discover, or MasterCard). Payments must be remitted to the BLM State Office where your claim or site is recorded and received on or before September 1. If the payment is mailed, the envelope must be postmarked by a bona fide delivery service on or before September 1 and received at the proper BLM State Office within 15 calendar days after the due date. Payments may also be made by telephone using a credit card. A complete listing of BLM State Offices with their addresses and phone numbers can be found at <http://www.blm.gov>.
- The maintenance fee for the following claim(s)/site(s) applies to the assessment year 2017.

CLAIM/SITE NAME	BLM SERIAL NO.
<u>Aztec #1</u>	<u>391876</u>
<u>Aztec #2</u>	<u>391877</u>
<u>Aztec #3</u>	<u>437125</u>
<u>Aztec #4</u>	<u>437126</u>
<u>Aztec #5</u>	<u>437127</u>
<u>Big Horn</u>	<u>437128</u>
PHOENIX, ARIZONA	

Use a separate sheet for additional claim/site names, serial numbers, and claimant names and addresses.

(Continued on page 2)

RECEIVED  
BLM AZ STATE OFFICE

**ENTERED**  
AUG 30 2017  
BY: RE

## INSTRUCTIONS

1. This is an optional form that may be used to satisfy the requirements for the Bureau of Land Management (BLM) under the provisions of 43 U.S.C. §1744 and 30 U.S.C. §28f and the regulations thereunder (43 CFR part 3834). Since local and State laws may vary, you should contact your local and State agencies where the claims are located to ensure all applicable laws and requirements are satisfied.
2. This form should be used to pay the maintenance fee for lode mining claims, mill sites, and tunnel sites only. To pay the maintenance fee for placer mining claims, use Form 3830-5a.
3. Complete the section for the number of claims and the amount being remitted to the BLM.
4. Enter the year in paragraph 2 for the applicable assessment year.
5. List all mining claim or site names and the BLM serial number associated to the claim or site, if the BLM has notified you what the serial number is. Every attempt should be made to include the current BLM serial number for each claim or site listed.
6. The name and current mailing addresses of the person paying the maintenance fee(s) should be listed at the top of the form. If this is a change of address for a claimant, that should also be noted.
7. If needed, an additional sheet can be used to continue listing claim and site names and BLM serial numbers, or the name and current mailing address of additional claimants.
8. If paying by credit card, you must complete the following credit card information on page 3: (a) exact name on the face of the credit card; (b) amount paid; (c) type of card; (d) credit card number; (e) expiration date of the card; and (f) telephone number. You must also sign on page 3 to show authorization to charge the credit card.

## NOTICES

**THE PRIVACY ACT** and 43 CFR 2.48(d) require that you be furnished with the following information in connection with the information requested by this form.

**AUTHORITY:** 30 U.S.C. 28f and 43 CFR part 3834 permit collection of the information requested by this form.

**PRINCIPAL PURPOSE:** The BLM will use the information you provide to record the annual maintenance fee payment for the claims and sites listed and to verify that payment has been made in accordance with 30 U.S.C. 28f and 43 CFR part 3834.

**ROUTINE USES:** The BLM will only disclose this information in accordance with the provisions at 43 CFR 2.56(b) and (c).

**EFFECT OF NOT PROVIDING INFORMATION:** Disclosure of the requested information is required by 30 U.S.C. 28f and 43 CFR part 3834 for claimants paying the annual maintenance fee. The use of this specific form when paying the maintenance fee is optional. However, when paying the maintenance fee, it is the requested information on this form that is required to be submitted along with the fee. Failure to submit all the required information will delay the BLM's processing of the information and may preclude the BLM's acceptance of the maintenance fee payment, which may result in forfeiture of the mining claim(s) or site(s) by the claimant.

RECEIVED  
BLM AZ STATE OFFICE  
2016 AUG 29 P 12:54  
PHOENIX, ARIZONA

**United States Department of the Interior**  
**Bureau of Land Management**  
 DIV OF LANDS, MINRLS & ENERGY  
 ONE N CENTRAL AVE  
 PHOENIX, AZ 85004 -4427  
 Phone: 602-417-9200

Receipt

No: 3645116

<b>Transaction #:</b> 3749092	
<b>Date of Transaction:</b> 08/29/2016	
<b>CUSTOMER:</b>	
RICK HARRIS PO BOX 161 GLOBE, AZ 85502-0161 US	

LINE #	QTY	DESCRIPTION	REMARKS	UNIT PRICE	TOTAL
1	1.00	LOCATABLE MINERALS / MINING CLAIMS- NOT NEW-UNADJUD, ONE AUTH NO. ONLY / MINING CLAIM MONEY RECEIVED CASES: AMC391876/\$930.00	2017 MAINT (6)	- n/a -	930.00
<b>TOTAL:</b>					<b>\$930.00</b>

PAYMENT INFORMATION			
1	AMOUNT:	930.00	POSTMARKED: N/A
	TYPE:	CHECK	RECEIVED: 08/29/2016
	CHECK NO:	3242	
	NAME:	HARRIS, RICK PO BOX 161 GLOBE AZ 85502-0161 US	

REMARKS

This receipt was generated by the automated BLM Collections and Billing System and is a paper representation of a portion of the official electronic record contained therein.

391876

MAINTENANCE FEE PAYMENT

Claimant Name: Rick Harris  
Address: P.O. Box 161  
City: Globe State: AZ Zip: 85502  
Telephone: 928-961-0074  
E-mail address:  
Signature: Rick Harris

Check here if this is a change of address.

BLM Date Stamp  
PHOENIX, ARIZONA  
PHOENIX, ARIZONA  
BLM ARIZONA OFFICE  
2015 SEP -1 P 1:23

LINE NO.	AMC NUMBER	CLAIM/SITE NAME	COUNTY RECORDER DATA (If available)	TWP	RNG	SEC
1	391876	Aztec #1		PHOENIX, ARIZON	2015 SEP -1 P 1:23	
2	391877	Aztec #2		PHOENIX, ARIZON	2015 SEP -1 P 1:23	
3		Phone # 928-961-0074				
4						
5						
6						
7						
8						
9						
10						

List additional claims on Form MCF114.

No. of Claims: 2 x \$155 = \$310  
 Check No: C.C. Init. A.H.  
 Receipt No.: 3385769  
 For BLM Use Only

Bureau of Land Management  
Arizona State Office  
www.blm.gov/az/

Form: MCF112  
Revised July 2009

This form is available from the Arizona Department of Mines and Mineral Resources and may be reproduced.

SEP 04 2015  
BY: Rahn



**Rick Harris**  
**P.O. Box 161**  
**Globe, AZ 85502**

RECEIVED  
BLM AZ STATE OFFICE

[REDACTED]

RECEIVED  
BLM AZ STATE OFFICE  
2015 SEP - 1 P 1:20  
PHOENIX, ARIZONA

PHOENIX AZ 852

26 AUG 2015 PM 5 L



BLM  
1 N. Central Suite 800  
Phx. AZ.  
85004

85004442700



**United States Department of the Interior**  
**Bureau of Land Management**  
LANDS/RECREATION & PLANNING  
ONE N CENTRAL AVE  
PHOENIX, AZ 85004 -2203  
Phone: 602-417-9200

Receipt

No: 3385169

<b>Transaction #:</b> 3483507	
<b>Date of Transaction:</b> 09/02/2015	
<b>CUSTOMER:</b>	
	RICK HARRIS PO BOX 161 GLOBE, AZ 85502-0161 US

LINE #	QTY	DESCRIPTION	REMARKS	UNIT PRICE	TOTAL
1	1.00	LOCATABLE MINERALS / MINING CLAIMS- NOT NEW-UNADJUD, ONE AUTH NO. ONLY / MINING CLAIM MONEY RECEIVED <b>CASES: AMC391876/\$310.00</b>	MAINT FEE PYMNT - 2 2016	- n/a -	310.00
<b>TOTAL:</b>					<b>\$310.00</b>

PAYMENT INFORMATION				
NOTE: Items will appear on credit card statement as "Bureau of Land Mgmt CO".				
1	AMOUNT:	310.00	POSTMARKED:	N/A
	TYPE:	CREDIT CARD	RECEIVED:	09/01/2015
	NAME:	HARRIS, RICK PO BOX 161 GLOBE AZ 85502-0161 US		
	CARD NO:	XXXXXXXXXXXX8782	AUTH CODE:	002867
	NAME ON CARD:	RICK HARRIS		
	EXPIRES:	10/2015		
	SIGNATURE:			

REMARKS

This receipt was generated by the automated BLM Collections and Billing System and is a paper representation of a portion of the official electronic record contained therein.

**ENTERED**  
SEP 04 2015  
BY: *RMA*

9/2/2015

UNITED STATES  
DEPARTMENT OF THE INTERIOR  
BUREAU OF LAND MANAGEMENT

**CREDIT CARD PAYMENT**  
**For Mining Claim Maintenance Fee**

Amc 391876

THIS IS A CHANGE OF ADDRESS

TELEPHONE SUBMISSION: ACCURACY OF THE BELOW INFORMATION IS THE RESPONSIBILITY OF THE CLAIMANT/OWNER

NAME Rick Harris  
ADDRESS Box 161  
CITY Globe STATE AZ ZIP 85502  
PHONE # 928 - 961-0074

SEND RECEIPT TO  Above address

Other (Include Name and Mailing Address):

AMC NUMBER

391876 - 10de

CLAIM/SITE NAME

391877 - 10de

ENTERED  
SEP 04 2014

2 # of Claim/Site PB  
x 155.00 Each  
\$ 310 Total Charged JMR (INITIALS)

RECEIPT # 3115231

DATE STAMP

RECEIVED  
M AZ STATE OFFICE  
2014 AUG 28 A 8:51  
PHOENIX, ARIZONA

\*\*\*\*\* FOR OFFICIAL USE ONLY \*\*\*\*\*


DATE \_\_\_\_\_ INITIALS \_\_\_\_\_ VERIFIED \_\_\_\_\_



**United States Department of the Interior  
Bureau of Land Management  
LANDS/RECREATION & PLANNING  
ONE N CENTRAL AVE  
PHOENIX, AZ 85004 -2203  
Phone: 602-417-9200**

Receipt

No: 3115231

<b>Transaction #:</b> 3206968	
<b>Date of Transaction:</b> 08/28/2014	
CUSTOMER:	
RICK HARRIS PO BOX 161 GLOBE, AZ 85502-0161 US	

LINE #	QTY	DESCRIPTION	REMARKS	UNIT PRICE	TOTAL
1	1.00	LOCATABLE MINERALS / MINING CLAIMS- NOT NEW-UNADJUD, ONE AUTH NO. ONLY / MINING CLAIM MONEY RECEIVED CASES: AMC391876/\$310.00	MAINT 2015/2	- n/a -	310.00 ✓
<b>TOTAL:</b>					<b>\$310.00</b>

PAYMENT INFORMATION					
NOTE: Items will appear on credit card statement as "Bureau of Land Mgmt CO".					
1	AMOUNT:	310.00	POSTMARKED:	N/A	
	TYPE:	CREDIT CARD	RECEIVED:	08/28/2014	
	NAME:	HARRIS, RICK PO BOX 161 GLOBE AZ 85502-0161 US			
	CARD NO:	XXXXXXXXXXXX8782	AUTH CODE:	028771	
	NAME ON CARD:	RICK HARRIS			
	EXPIRES:	10/2015			
	SIGNATURE:				

REMARKS

This receipt was generated by the automated BLM Collections and Billing System and is a paper representation of a portion of the official electronic record contained therein.



391876

**MAINTENANCE FEE PAYMENT**

Claimant Name: RICK HARRIS

Address: PO BOX 161

City: GLOBE State: AZ Zip: 85502

Telephone: 602.316.0955

E-mail address: \_\_\_\_\_

Signature: \_\_\_\_\_

Check here if this is a change of address.

RECEIVED  
BLM AZ STATE OFFICE  
2013 AUG 27 P 2:03  
PHOENIX, ARIZONA

BLM  
Date  
Stamp

LINE NO.	AMC NUMBER	CLAIM/SITE NAME	ACRES IN CLAIM	TWP	RNG	SEC
1	391876	AZTEC #1	20 LODE			
2	391877	AZTEC #2	20 LODE			
3						
4						
5						
6						
7						
8						
9						
10						

List additional claims on Form MCF114.

**Bureau of Land Management  
Arizona State Office**  
www.blm.gov/az/

No. of Claims: 2 x \$140 = 280  
 Check No: credit Init. NCH  
 Receipt No.: 28166601  
**For BLM Use Only**

Form: MCF112  
Revised July 2009

This form is available from the **Arizona Department of Mines and Mineral Resources** and may be reproduced.

**ENTERED**  
 SEP - 3 2013  
 BY: RE

**United States Department of the Interior  
Bureau of Land Management  
LANDS/RECREATION & PLANNING  
ONE N CENTRAL AVE  
PHOENIX, AZ 85004 -2203  
Phone: 602-417-9200**

Receipt

No: 2866601

<b>Transaction #:</b> 2952530	
<b>Date of Transaction:</b> 08/27/2013	
<b>CUSTOMER:</b>	
RICK HARRIS PO BOX 161 GLOBE,AZ 85502-0161 US	

LINE #	QTY	DESCRIPTION	REMARKS	UNIT PRICE	TOTAL
1	1.00	LOCATABLE MINERALS / MINING CLAIMS- NOT NEW-UNADJUD,ONE AUTH NO. ONLY / MINING CLAIM MONEY RECEIVED <b>CASES: AMC391876/\$280.00</b>	MAINT 2014/2	- n/a -	280.00
<b>TOTAL:</b>					<b>\$280.00</b>

PAYMENT INFORMATION			
NOTE: Items will appear on credit card statement as "Bureau of Land Mgmt CO".			
1	AMOUNT:	280.00	POSTMARKED: N/A
	TYPE:	CREDIT CARD	RECEIVED: 08/27/2013
	NAME:	HARRIS, RICK PO BOX 161 GLOBE AZ 85502-0161 US	
	CARD NO:	XXXXXXXXXXXX8782	AUTH CODE: 027956
	NAME ON CARD:	RICHARD H HARRIS	
	EXPIRES:	10/2015	
	SIGNATURE:		

REMARKS

This receipt was generated by the automated BLM Collections and Billing System and is a paper representation of a portion of the official electronic record contained therein.

Amc 391 876  
 Amc 399 765  
 Amc 399 957

**MAINTENANCE FEE PAYMENT**

Claimant Name: Rick Harris  
 Address: P.O. Box 161  
 City: Globe State: AZ Zip: 85502  
 Telephone: 602-316-0955  
 E-mail address: \_\_\_\_\_  
 Signature: Rick Harris

RECEIVED  
 BLM AZ STATE OFFICE  
 2012 AUG 28 P 1:59  
 PHOENIX, ARIZONA  
 BLM  
 Date  
 Stamp

Check here if this is a change of address.

LINE NO.	AMC NUMBER	CLAIM/SITE NAME	COUNTY RECORDER DATA (If available)	TWP	RNG	SEC
1	391876	Aztec #1	2012-05508	22S	16E	19
2	391877	Aztec #2	2012-05508	22S	16E	19
3	399769	Double Double Eagle <sup>Place</sup>	2010-00863	4N	20W	21
4	399957	Double Double Eagle #2 <sup>Place</sup>		4N	20W	29
5						
6						
7						
8						
9						
10						

List additional claims on Form MCF114.

**Bureau of Land Management**  
**Arizona State Office**  
[www.blm.gov/az/](http://www.blm.gov/az/)

No. of Claims: 4 x \$140 = 840  
 Check No: CASH Init. SC  
 Receipt No.: 2643021  
 For BLM Use Only

Form: MCF112  
 Revised July 2009

This form is available from the Arizona Department of Mines and Mineral Resources and may be reproduced.

ENTERED INTO COMPUTER

9/8/12 AH



United States Department of the Interior  
 Bureau of Land Management  
 LANDS/RECREATION & PLANNING  
 ONE N CENTRAL AVE  
 PHOENIX, AZ 85004 -2203  
 Phone: 602-417-9200

Receipt

No: 2643021

<b>Transaction #:</b> 2723719	
<b>Date of Transaction:</b> 08/28/2012	
<b>CUSTOMER:</b>	
RICK HARRIS PO BOX 161 GLOBE, AZ 85502-0161 US	

LINE #	QTY	DESCRIPTION	REMARKS	UNIT PRICE	TOTAL
1	1.00	LOCATABLE MINERALS / MINING CLAIMS-NOT NEW-UNADJUD, ONE AUTH NO. ONLY / MINING CLAIM MONEY RECEIVED CASES: AMC391876/\$840.00	MAINT (4) 2013	- n/a -	840.00
<b>TOTAL:</b>					<b>\$840.00</b>

PAYMENT INFORMATION					
1	AMOUNT:	840.00	POSTMARKED:	N/A	
	TYPE:	CASH	RECEIVED:	08/28/2012	
	NAME:	HARRIS, RICK PO BOX 161 GLOBE AZ 85502-0161 US			

REMARKS

This receipt was generated by the automated BLM Collections and Billing System and is a paper representation of a portion of the official electronic record contained therein.



**PHILIP CHAMBLESS**

650 Oso Ridge Rd  
Grants, NM 87020-9407  
Cell: (505) 977-5980  
Email: turqno1@yahoo.com

AMC 391876

December 14, 2011

Arizona State BLM Office  
One North Central Avenue  
Suite 800  
Phoenix, Arizona 85004-4427

Dear Arizona State BLM Office,


Enclosed please find Affidavits of Performance of Annual Work for the following mining claims located in Santa Cruz County, Arizona:

Aztec #1	AMC391876	Philip Chambless - Claimant
Aztec #2	AMC391877	“ “ “

Funds in the amount of twenty dollars (\$20.00) are included to cover recordation fees.

Also enclosed, please find a second photocopy of these documents. Please return the second set of photocopies with DATED-BLM STAMP in the provided Self Addressed Stamped Envelope. If there are any problems or questions, please contact me....

Thank you,

  
Philip Chambless - Owner

BLM RECEIVED  
2011 DEC 19 11:12:52

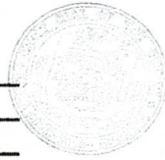
RE 12/22/11  
ENTERED IN COMPUTER

Please Return  
this photocopy  
with dated BLM  
stamp in SASE

PC

When Recorded Return Document to:

PHILIP CHAMBLESS  
650 OSO RIDGE RT.  
GRANTS, NEW MEXICO  
87020-9407



2011-08738  
Page 1 of 2  
Requested By: Philip Chambless  
SUZANNE BAINZ, RECORDER  
SANTA CRUZ COUNTY, ARIZONA  
11-30-2011 10:29 AM Recording Fee \$19.00

Check here is this is a change of address.

Telephone: (505) 977-5980

E-mail address: turnpno1@yahoo.com

**AFFIDAVIT OF PERFORMANCE OF ANNUAL WORK**

1. State of Arizona, County of SANTA CRUZ ss:

2. I (Name) PHILIP CHAMBLESS

3. Reside at (Address) 650 OSO RIDGE RT.

City GRANTS County CIBOLA

RECEIVED  
BLM AZ STATE OFFICE  
2011 DEC 19 PM 12:52  
PHOENIX, ARIZONA

State NM Zip 87020-9407 being duly sworn, depose and say that I am a citizen of the United States, more than eighteen years of age, and that all of the facts set forth in this affidavit, subject to the provisions and penalties of 18 U.S.C. 1001 pertaining to the filing of false, fictitious, or fraudulent statements with the United States, are true and correct according to the best of my knowledge, information and belief.

4. Owner's name and address (If not shown in Items 1-3 above). SAME

5. That I am personally acquainted with the mining claim(s). The work and improvements were made by and at the expense of the owner(s) of said claim(s). Said contiguous group of claims, listed on this document, are situated in the

HARSHAW (optional) Mining District; SANTA CRUZ County, Arizona.

Line No.	AMC NUMBER	CLAIM/SITE NAME	COUNTY RECORDER DATA (If available)	TWP	RNG	SEC
1	391876	AZTEC#1	2008-04148	22S	16E	19NE
2	391877	AZTEC#2	2008-04149	22S	16E	19NE
3						
4						
5						
6						



AFFIDAVIT OF PERFORMANCE OF ANNUAL WORK – page 2

BLM  
Date  
Stamp

PHOENIX, ARIZONA

2011 DEC 19 PM 12:52

RECEIVED  
BLM AZ STATE OFFICE

7						
8						
9						
10						

6. That between the dates starting at 12 o'clock noon on September 1, 20 10 and ending at 12 o'clock noon on September 1, 20 11 at least \$ 200.00 dollars worth of work and improvements were done and performed upon said claim(s) or upon one or more of a contiguous group of claims for the benefit of all, wholly or partly outside of a contiguous group of claims for the benefit of all, not including the location work.

7. That the following persons were employed to perform the work and improvements described herein: PHILIP CHAMBLESS, JOHN HUNTRESS, RICK HARRIS

8. That the work and improvements performed were: EXTRACTION OF TURQUOISE WITH HANDTOOLS.

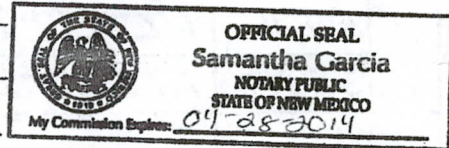
9. Dated: 11/18/2011 Signature: [Signature]

SUBSCRIBED AND SWORN TO before me, a Notary Public, this 18 day of November 20 11

By: Philip Chamblless

Notary Public [Signature]

My Commission Expires 01-28-2014



Bureau of Land Management  
Arizona State Office  
[www.az.blm.gov](http://www.az.blm.gov)

No. of Claims: 2 x \$10 = 20.00  
 Check No.: \_\_\_\_\_ Init. STG  
 Receipt No.: 2485139  
 For BLM Use Only



**United States Department of the Interior**  
**Bureau of Land Management**  
 LANDS/RECREATION & PLANNING  
 ONE N CENTRAL AVE  
 PHOENIX, AZ 85004 -2203  
 Phone: 602-417-9200

Receipt

No:

2485439

<b>Transaction #:</b> 2562129	
<b>Date of Transaction:</b> 12/20/2011	
<b>CUSTOMER:</b>	
PHILIP CHAMBLESS 650 OSO RIDGE RT GRANTS, NM 87020 US	

LINE #	QTY	DESCRIPTION	REMARKS	UNIT PRICE	TOTAL
1	1.00	LOCATABLE MINERALS / MINING CLAIMS-NOT NEW-UNADJUD, ONE AUTH NO. ONLY / MINING CLAIM MONEY RECEIVED CASES: AMC391876/\$20.00	POL-2	- n/a -	20.00
<b>TOTAL:</b>					<b>\$20.00</b>

PAYMENT INFORMATION					
1	AMOUNT:	20.00	POSTMARKED:	12/15/2011	
	TYPE:	CHECK	RECEIVED:	12/20/2011	
	CHECK NO:	1443			
	NAME:	CHAMBLESS, PHILIP 650 OSO RIDGE RT GRANTS NM 87020 US			

REMARKS

This receipt was generated by the automated BLM Collections and Billing System and is a paper representation of a portion of the official electronic record contained therein.

**CERTIFIED MAIL™**

**Philip Chambless  
650 Oso Ridge Rd.  
Grants, NM 87020-9407**



7010 1870 0000 3696 2529

BLM OFFICE

20 DEC 19 PM 12:51

PHOENIX, ARIZONA



UNITED STATES  
POSTAL SERVICE



1000

85004

U.S. POSTAGE  
PAID  
GRANTS, NM  
87020  
DEC 15, 11  
AMOUNT

**\$5.59**  
00057762-03

**RETURN RECEIPT  
REQUESTED**

**Arizona State BLM Office  
One North Central Avenue  
Suite 800  
Phoenix, AZ 85004-4427**

850044427 C041



AMC 373960

379969

391876

**PHILIP CHAMBLESS**

650 Oso Ridge Rt.  
Grants, NM 87020-9407  
Cell: (505) 977-5980  
Email: turqno1@yahoo.com

July 25, 2011

Arizona State BLM Office  
One North Central Avenue  
Suite 800  
Phoenix, Arizona 85004-4427

Dear Arizona State BLM Office,


Enclosed please find Maintenance Fee Waiver Certificates, with original signatures, for the following mining claims located in Santa Cruz County, Arizona:

Gem No 1	AMC373960	Ronald Alexander - Claimant
Gem No 2	AMC373961	“ “ “
Gem No 3	AMC373962	“ “ “
Gem No 4	AMC373963	“ “ “
Andes No 1	AMC379969	“ “ “
Andes No 2	AMC379970	“ “ “
Andes No 3	AMC379971	“ “ “
Aztec #1	AMC391876	Philip Chambless - Claimant
Aztec #2	AMC391877	“ “ “

RECEIVED  
BLM STATE OFFICE  
JUL 28 P 2:26  
MARIANA, ARIZONA

Also enclosed, please find a second photocopy of these documents. Please return the second photocopies with DATED-BLM STAMP in the provided Self Addressed Stamped Envelope. If there are any problems or questions, please contact me....

Thank you,

  
Philip Chambless - Owner & Also Agent for Ronald Alexander

Amc 373960  
379969

FORM APPROVED  
OMB NO. 1004-0114  
Expires: December 31, 2006

MAINTENANCE FEE WAIVER CERTIFICATION

(129)


SEE INSTRUCTIONS ON REVERSE

1. This small miner waiver is filed for the assessment year beginning at noon on September 1, 2011 and ending at noon on September 1, 2012.
2. The undersigned and all related parties owned ten or fewer mining claims, mill, or tunnel sites located and maintained on Federal lands in the United States of America on September 1, 2011.
3. The undersigned have performed the assessment work required by law for each mining claim listed prior to filing this waiver and understand that by filing this form; an affidavit of assessment work must be recorded by the December 30th following the filing of this waiver.
4. The undersigned understand that if the assessment work obligation has not yet come due under 30 U.S.C. 28 (for those claims in their first assessment year only); a notice of intent to hold reciting this condition must be recorded by the December 30th following the filing of this waiver.
5. The undersigned understand that mill and tunnel sites may also be listed upon this waiver and be waived from payment of the maintenance fee; and that a notice of intent to hold for these sites is required to be recorded by the December 30th immediately following the filing of this waiver.
6. The undersigned understand and acknowledge that pursuant to 43 U.S.C. 1212 and 18 U.S.C. 1001; the filing or recording of a false, fictitious, or fraudulent document with the Bureau of Land Management may result in a fine of up to \$250,000, a prison term not to exceed five years, or both.
7. The mining claims, mill or tunnel sites for which this waiver from payment of the maintenance fees is requested are:

CLAIM OR SITE NAME	BLM RECORDATION SERIAL NUMBER
1. GEM No 1	AMC 373960
2. GEM No 2	AMC 373961
3. GEM No 3	AMC 373962
4. GEM No 4	AMC 373963
5. ANDES No 1	AMC 379969
6. ANDES No 2	AMC 379970
7. ANDES No 3	AMC 379971
8.	
9.	
10.	

The owner(s) (claimants) of the above mining claims and sites are:

RONALD ALEXANDER  
 (Owner's Name - Please Print)  
 650 OSO RIDGE RT.  
 (Street or P.O. Box)  
 GRANTS NM 87020-9407  
 (City) (State) (Zip Code)



(Owner's Signature)

(Owner's Name - Please Print)

(Street or P.O. Box)

(City) (State) (Zip Code)

(Owner's Name - Please Print)

(Street or P.O. Box)

(City) (State) (Zip Code)

(Owner's Signature)

(Owner's Signature)

ENTERED INTO COMPUTER  
AUG 01 2011

AM 28 P 2:26

7/28



(Owner's Name - Please Print)	(Owner's Signature)
(Street or P.O. Box)	(City) (State) (Zip Code)
(Owner's Name - Please Print)	(Owner's Signature)
(Street or P.O. Box)	(City) (State) (Zip Code)
(Owner's Name - Please Print)	(Owner's Signature)
(Street or P.O. Box)	(City) (State) (Zip Code)
(Owner's Name - Please Print)	(Owner's Signature)
(Street or P.O. Box)	(City) (State) (Zip Code)

**INSTRUCTIONS**

1. This certification is made under the provisions of § 1744 of Title 43 and § 28-28k of Title 30 of the United States Code; and the regulations thereunder (43 CFR Part 3830).
2. The claimant(s) must fill in the dates in paragraph 1 for the beginning and ending of the assessment year for which this waiver is sought.
3. The claimant(s) must fill in the date in paragraph 2 for the beginning of the assessment year for which this waiver is sought.
4. All claim and site names and Bureau of Land Management (BLM) serial numbers must be listed for the mining claims, mill sites, and tunnel sites for which the waiver is sought.
5. All owners of the mining claims, mill sites, and tunnel sites and their addresses must be given.
6. This waiver form must be signed by all the claimants or their designated agent, in original form. If an agent is designated, a notarized designation of agent, signed by all of the claimants with proper address given, must be submitted with this waiver.
7. This form must be filed no later than September 1st for the upcoming assessment year in the BLM State Office where the mining claims or sites are recorded, or the waiver cannot be granted by the BLM. (Example: to obtain a waiver for the assessment year 2000, which begins at noon on September 1, 1999; you must qualify for and file for a waiver no later than September 1, 1999, in the proper BLM State Office).
8. For all mining claims which require assessment work, you must record an affidavit of labor on or before the December 30th immediately following the filing of this waiver. For all other mining claims or sites waived, you must record a notice of intent to hold on or before the December 30th immediately following the filing of this waiver.
9. Mill and tunnel sites may also be listed upon this waiver and be waived from payment of the maintenance fee. A notice of intent to hold for these sites is required to be filed by the December 30th following the filing of this waiver.

**NOTICE/BURDEN HOURS STATEMENT**

The Privacy Act of 1974, as amended, and the regulation in 43 CFR 2.48(d) provide that you be furnished the following information in connection with the information required by this certification of waiver from rental fees.

**AUTHORITY:** 30 U.S.C. 28-28k; 43 U.S.C. 1201, 1457, 1740, and 1744; and 43 CFR 3830.

**PRINCIPLE PURPOSE:** This information is to be used to verify that the owner(s) (claimants) of a mining claim has complied with 30 U.S.C. 28f and is entitled to perform assessment work in lieu of paying the maintenance fee for the mining claims listed on this form.

**ROUTINE USE:** (1) Adjudication of the claimant(s) certification of waiver from paying the maintenance fee otherwise required by 30 U.S.C. 28f. (2) Disclosure may be made to appropriate Federal agencies when location is made within the agency's geographic area of responsibility. (3) Information from the record and/or the record will be transferred to the appropriate Federal, State, or local agency, or a member of the public in response to a specific request for pertinent information. (4) Information may also be provided to the Department of Justice or in a proceeding before a court or adjudicative body; or to Federal, State, local or foreign agencies when needed for enforcement of civil or criminal codes or applicable regulations concerning title rights upon the public land.

**EFFECT OF NOT PROVIDING INFORMATION:** Disclosure of this information is required by 30 U.S.C. 28f and 43 CFR Part 3830 for those qualified claimants wishing to take the small miner waiver allowed. Failure to supply the information required in this form to support the claimants certification of waiver from payment of the otherwise required maintenance fees will result in the waiver being disallowed and the mining claims subject to forfeiture by BLM under 30 U.S.C. 28i.

The Paperwork Reduction Act of 1995 requires us to inform you that: This information is being collected to allow the BLM to determine if you qualify for a waiver from the payment of \$100 per mining claim or site maintenance fee established in 30 U.S.C. 28f and the implementing regulations at 43 CFR 3830. A response to this request is required in accordance with the statute to obtain your benefit.

BLM would like you to know that you do not have to respond to this, or any other, Federal agency-sponsored information collection unless it displays a currently valid OMB control number.

Public reporting burden for this form is estimated to average 8 minutes (0.133 hours) per response, including time to review instructions, gathering and maintaining data, and completing and reviewing the form. Direct comments regarding this burden estimate, or any other aspect of this form, to the U.S. Department of the Interior, Bureau of Land Management, (1004-0114) Bureau Information Collection Clearance Officer (WO-630), Mail Stop 401 LS, 1849 C St., N.W., Washington, D.C. 20240.

**FOR OFFICIAL USE ONLY**

UNITED STATES  
DEPARTMENT OF THE INTERIOR  
BUREAU OF LAND MANAGEMENT  
**MAINTENANCE FEE WAIVER CERTIFICATION**

130

FORM APPROVED  
OMB NO. 1004-0114  
Expires: August 31, 2013

Amc 391876

SEE INSTRUCTIONS ON PAGE 2

1. This small miner waiver is filed for the assessment year beginning on September 1, 2011 and ending on September 1, 2012.
2. The undersigned and all related parties owned ten or fewer mining claims, mill, or tunnel sites located and maintained on Federal lands in the United States of America on September 1, 2011.
3. The undersigned have performed the assessment work required by law for each mining claim listed prior to filing this waiver and understand that by filing this form, the undersigned must file an affidavit of assessment work with the Bureau of Land Management (BLM) by the December 30th following the filing of this waiver.
4. The undersigned understand that if the assessment work obligation has not yet come due under 30 U.S.C. 28 (for those claims in their first assessment year only), a notice of intent to hold reciting this condition must be recorded by the December 30th following the filing of this waiver.
5. The undersigned understand that mill and tunnel sites may also be listed on this waiver and be waived from payment of the maintenance fee, and that a notice of intent to hold for these sites is required to be filed with the BLM by the December 30th following the filing of this waiver.
6. The undersigned understand and acknowledge that pursuant to 43 U.S.C. 1212 and 18 U.S.C. 1001, the filing or recording of a false, fictitious, or fraudulent document with the BLM may result in a fine of up to \$250,000, a prison term not to exceed five years, or both.
7. The mining claims, mill or tunnel sites for which this waiver from payment of the maintenance fees is requested are:

CLAIM OR SITE NAME	BLM RECORDATION SERIAL NUMBER
1. AZTEC #1	✓ AMC391876
2. AZTEC #2	AMC391877
3.	
4.	
5.	
6.	
7.	
8.	
9.	
10.	

The owner(s) (claimants) of the above mining claims and sites are:

PHILIP CHAMBLESS

(Owner's Name - Please Print)

(Owner's Signature)

650 OSO RIDGE RT.

(Owner's Mailing Address)

GRANTS

(City)

NM

(State)

87020-9407

(Zip Code)

(Owner's Name - Please Print)

(Owner's Signature)

(Owner's Mailing Address)

(City)

(State)

(Zip Code)

(Owner's Name - Please Print)

(Owner's Signature)

(Owner's Mailing Address)

(City)

(State)

(Zip Code)

(Owner's Name - Please Print)

(Owner's Signature)

(Owner's Mailing Address)

(City)

(State)

(Zip Code)

ENTERED INTO COMPUTER

AUG 01 2011

PB

2011 JUL 28 P 2:20  
RECEIVED  
BLM OFFICE

2/PB

(Owner's Name - Please Print)	(Owner's Signature)
(Owner's Mailing Address)	(City) (State) (Zip Code)
(Owner's Name - Please Print)	(Owner's Signature)
(Owner's Mailing Address)	(City) (State) (Zip Code)
(Owner's Name - Please Print)	(Owner's Signature)
(Owner's Mailing Address)	(City) (State) (Zip Code)
(Owner's Name - Please Print)	(Owner's Signature)
(Owner's Mailing Address)	(City) (State) (Zip Code)

18 U.S.C. 1001 and 43 U.S.C. 1212 make it a crime for any person knowingly and willfully to make to any department or agency of the United States any false, fictitious or fraudulent statements or representations as to any matter within its jurisdiction.


**INSTRUCTIONS**

1. This certification is made under the provisions of 43 U.S.C. § 1744 and 30 U.S.C. §28-28k and the regulations thereunder (43 CFR Part 3830).
2. The claimant(s) must fill in the dates in paragraph 1 for the beginning and ending of the assessment year for which this waiver is sought.
3. The claimant(s) must fill in the date in paragraph 2 for the beginning of the assessment year for which this waiver is sought.
4. All claim and site names and BLM serial numbers must be listed for the mining claims, mill sites, and tunnel sites for which the waiver is sought.
5. All owners of the mining claims, mill sites, and tunnel sites and their addresses must be given.
6. This waiver form must be signed by all the claimants or their designated agent, in original form. If an agent is designated, a notarized designation of agent, signed by all of the claimants with proper address given, must be submitted with this waiver.
7. This form must be filed no later than September 1st for the upcoming assessment year in the BLM State Office where the mining claims or sites are recorded, or the waiver cannot be granted by the BLM. (Example: To obtain a waiver for the assessment year 2012, which begins on September 1, 2011, you must qualify for and file for a waiver no later than September 1, 2011, in the proper BLM State Office.)
8. For all mining claims which require assessment work, you must record an affidavit of labor on or before the December 30th immediately following the filing of this waiver. For all other mining claims or sites waived, you must record a notice of intent to hold on or before the December 30th immediately following the filing of this waiver.
9. Mill and tunnel sites may also be listed on this waiver and be waived from payment of the maintenance fee. A notice of intent to hold for these sites is required to be filed by the December 30th following the filing of this waiver.

FOR OFFICIAL USE ONLY

**CERTIFIED MAIL™**


**Philip Chambless**  
**650 Oso Ridge Rd.**  
**Grants, NM 87020-9407**



7010 1870 0000 3700 3269



1000



85004

U.S. POSTAGE  
PAID  
GRANTS, NM  
87020  
JUL 26, 11  
AMOUNT

**\$5.79**  
00017494-07

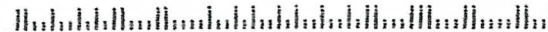
RECEIVED  
STATE OFFICE  
2011 JUL 28 P 2:  
PHOENIX, ARIZONA

**RETURN RECEIPT  
REQUESTED**

**Arizona State BLM Office**  
**One North Central Avenue**  
**Suite 800**  
**Phoenix, AZ 85004-4427**

**RETURN RECEIPT  
REQUESTED**

850044427 0041





UNITED STATES  
DEPARTMENT OF THE INTERIOR  
BUREAU OF LAND MANAGEMENT

180

Amc 391876

FORM APPROVED  
OMB NO. 1004-0114  
Expires: February 28, 2010

**MAINTENANCE FEE WAIVER CERTIFICATION**

SEE INSTRUCTIONS ON PAGE 2

1. This small miner waiver is filed for the assessment year beginning at noon on September 1, 2010 and ending at noon on September 1, 2011.
2. The undersigned and all related parties owned ten or fewer mining claims, mill, or tunnel sites located and maintained on Federal lands in the United States of America on September 1, 2010.
3. The undersigned have performed the assessment work required by law for each mining claim listed prior to filing this waiver and understand that by filing this form; an affidavit of assessment work must be recorded by the December 30th following the filing of this waiver.
4. The undersigned understand that if the assessment work obligation has not yet come due under 30 U.S.C. 28 (for those claims in their first assessment year only); a notice of intent to hold reciting this condition must be recorded by the December 30th following the filing of this waiver.
5. The undersigned understand that mill and tunnel sites may also be listed upon this waiver and be waived from payment of the maintenance fee; and that a notice of intent to hold for these sites is required to be recorded by the December 30th immediately following the filing of this waiver.
6. The undersigned understand and acknowledge that pursuant to 43 U.S.C. 1212 and 18 U.S.C. 1001; the filing or recording of a false, fictitious, or fraudulent document with the Bureau of Land Management may result in a fine of up to \$250,000, a prison term not to exceed five years, or both.
7. The mining claims, mill or tunnel sites for which this waiver from payment of the maintenance fees is requested are:

CLAIM OR SITE NAME	BLM RECORDATION SERIAL NUMBER
1. AZTEC #1	AMC391876
2. AZTEC #2	AMC391877
3.	
4.	
5.	
6.	
7.	
8.	
9.	
10.	

RECEIVED  
BLM AZ STATE OFFICE  
2010 AUG -5 A 7:58  
PHOENIX, ARIZONA

The owner(s) (claimants) of the above mining claims and sites are:

PHILIP CHAMBLESS

(Owner's Name - Please Print)

(Owner's Signature)

650 OSO RIDGE RT.

(Street or P.O. Box)

GRANTS

(City)

NM

(State)

87020-9407

(Zip Code)

(Owner's Name - Please Print)

(Owner's Signature)

(Street or P.O. Box)

(City)

(State)

(Zip Code)

(Owner's Name - Please Print)

(Owner's Signature)

(Street or P.O. Box)

(City)

(State)

(Zip Code)

ENTERED INTO COMPUTER  
9/13/10 AT

(Owner's Name - Please Print)	(Owner's Signature)		
(Street or P.O. Box)	(City)	(State)	(Zip Code)
(Owner's Name - Please Print)	(Owner's Signature)		
(Street or P.O. Box)	(City)	(State)	(Zip Code)
(Owner's Name - Please Print)	(Owner's Signature)		
(Street or P.O. Box)	(City)	(State)	(Zip Code)
(Owner's Name - Please Print)	(Owner's Signature)		
(Street or P.O. Box)	(City)	(State)	(Zip Code)

Title 18 U.S.C. Section 1001 and Title 43 U.S.C. Section 1212 makes it a crime for any person knowingly and willfully to make to any department or agency of the United States any false, fictitious or fraudulent statements or representations as to any matter within its jurisdiction.

INSTRUCTIONS

1. This certification is made under the provisions of §1744 of Title 43 and § 28-28k of Title 30 of the United States Code; and the regulations thereunder (43 CFR Part 3830).
2. The claimant(s) must fill in the dates in paragraph 1 for the beginning and ending of the assessment year for which this waiver is sought.
3. The claimant(s) must fill in the date in paragraph 2 for the beginning of the assessment year for which this waiver is sought.
4. All claim and site names and Bureau of Land Management (BLM) serial numbers must be listed for the mining claims, mill sites, and tunnel sites for which the waiver is sought.
5. All owners of the mining claims, mill sites, and tunnel sites and their addresses must be given.
6. This waiver form must be signed by all the claimants or their designated agent, in original form. If an agent is designated, a notarized designation of agent, signed by all of the claimants with proper address given, must be submitted with this waiver.
7. This form must be filed no later than September 1st for the upcoming assessment year in the BLM State Office where the mining claims or sites are recorded, or the waiver cannot be granted by the BLM. (Example: to obtain a waiver for the assessment year 2000, which begins at noon on September 1, 1999, you must qualify for and file for a waiver no later than September 1, 1999, in the proper BLM State Office).
8. For all mining claims which require assessment work, you must record an affidavit of labor on or before the December 30th immediately following the filing of this waiver. For all other mining claims or sites waived, you must record a notice of intent to hold on or before the December 30th immediately following the filing of this waiver.
9. Mill and tunnel sites may also be listed upon this waiver and be waived from payment of the maintenance fee. A notice of intent to hold for these sites is required to be filed by the December 30th following the filing of this waiver.

PHOENIX, ARIZONA

2010 AUG - 5 A 1 58

FOR OFFICIAL USE ONLY

RECEIVED  
BLM AZ STATE OFFICE

When Recorded Return Document to:

PHILIP CHAMBLESS

650 OSO RIDGE RT.

GRANTS, NEW MEXICO

87020-9407



Check here if this is a change of address.

Telephone: (505) 977-5980

E-mail address: twanolo@yahoo.com

**AFFIDAVIT OF PERFORMANCE OF ANNUAL WORK**

1. State of Arizona, County of SANTA CRUZ ss:

2. I (Name) PHILIP CHAMBLESS

3. Reside at (Address) 650 OSO RIDGE RT.

City GRANTS County CIBOLA

RECEIVED  
BLM AZ STATE OFFICE  
2010 AUG - 5 A 7:59  
PHOENIX, ARIZONA  
BLM  
Date  
Stamp

State NM Zip 87020-9407 being duly sworn, depose and say that I am a citizen of the United States, more than eighteen years of age, and that all of the facts set forth in this affidavit, subject to the provisions and penalties of 18 U.S.C. 1001 pertaining to the filing of false, fictitious, or fraudulent statements with the United States, are true and correct according to the best of my knowledge, information and belief.

4. Owner's name and address (If not shown in Items 1-3 above). SAME

5. That I am personally acquainted with the mining claim(s). The work and improvements were made by and at the expense of the owner(s) of said claim(s). Said contiguous group of claims, listed on this document, are situated in the

HARSHAW (optional) Mining District; SANTA CRUZ County, Arizona.

Line No.	AMC NUMBER	CLAIM/SITE NAME	COUNTY RECORDER DATA (If available)	TWP	RNG	SEC
1	391876	AZTEC #1	2008-04148	22S	16E	19NE
2	391877	AZTEC #2	2008-04149	22S	16E	19NE
3						
4						
5						
6						

ENTERED INTO COMPUTER  
9/13/10 AT

AFFIDAVIT OF PERFORMANCE OF ANNUAL WORK - page 2

RECEIVED  
 BLM AZ STATE OFFICE  
 2010 AUG - 5 A 7: 59  
 PHOENIX, ARIZONA  
 BLM  
 Date  
 Stamp

7						
8						
9						
10						

6. That between the dates starting at 12 o'clock noon on September 1, 20 09 and ending at 12 o'clock noon on September 1, 20 10 at least \$ 200.00 dollars worth of work and improvements were done and performed upon said claim(s) or upon one or more of a contiguous group of claims for the benefit of all, wholly or partly outside of a contiguous group of claims for the benefit of all, not including the location work.

7. That the following persons were employed to perform the work and improvements described herein: \_\_\_\_\_  
PHILIP CHAMBLESS, JOHN HUNTRESS

8. That the work and improvements performed were: EXTRACTION OF TURQUOISE

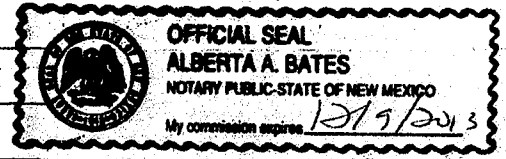
9. Dated: 7/9/10 Signature: [Signature]

SUBSCRIBED AND SWORN TO before me, a Notary Public, this 9<sup>th</sup> day of July 20 10

By: Philip Chambliss

Notary Public: Alberta A. Bates

My Commission Expires 12/9/2013



Bureau of Land Management  
 Arizona State Office  
[www.az.blm.gov](http://www.az.blm.gov)

No. of Claims: \_\_\_\_\_ x \$10 = \_\_\_\_\_  
 Check No.: \_\_\_\_\_ Init. \_\_\_\_\_  
 Receipt No.: \_\_\_\_\_  
 For BLM Use Only



UNITED STATES  
DEPARTMENT OF THE INTERIOR  
BUREAU OF LAND MANAGEMENT

**COPY**  
FORM APPROVED  
OMB NO. 1004-0114  
Expires: February 28, 2010

**MAINTENANCE FEE WAIVER CERTIFICATION**

SEE INSTRUCTIONS ON PAGE 2

1. This small miner waiver is filed for the assessment year beginning at noon on September 1, 2010 and ending at noon on September 1, 2011.
2. The undersigned and all related parties owned ten or fewer mining claims, mill, or tunnel sites located and maintained on Federal lands in the United States of America on September 1, 2010.
3. The undersigned have performed the assessment work required by law for each mining claim listed prior to filing this waiver and understand that by filing this form; an affidavit of assessment work must be recorded by the December 30th following the filing of this waiver.
4. The undersigned understand that if the assessment work obligation has not yet come due under 30 U.S.C. 28 (for those claims in their first assessment year only); a notice of intent to hold reciting this condition must be recorded by the December 30th following the filing of this waiver.
5. The undersigned understand that mill and tunnel sites may also be listed upon this waiver and be waived from payment of the maintenance fee; and that a notice of intent to hold for these sites is required to be recorded by the December 30th immediately following the filing of this waiver.
6. The undersigned understand and acknowledge that pursuant to 43 U.S.C. 1212 and 18 U.S.C. 1001; the filing or recording of a false, fictitious, or fraudulent document with the Bureau of Land Management may result in a fine of up to \$250,000, a prison term not to exceed five years, or both.
7. The mining claims, mill or tunnel sites for which this waiver from payment of the maintenance fees is requested are:

CLAIM OR SITE NAME	BLM RECORDATION SERIAL NUMBER
1. AZTEC #1	AMC391876
2. AZTEC #2	AMC391877
3.	
4.	
5.	
6.	
7.	
8.	
9.	
10.	

RECEIVED  
BLM AZ STATE OFFICE  
2010 AUG - 5 A 7:59  
PHOENIX, ARIZONA

The owner(s) (claimants) of the above mining claims and sites are:

PHILIP CHAMBLESS

(Owner's Name - Please Print)

(Owner's Signature)

650 OSO RIDGE RT.

(Street or P.O. Box)

GRANTS

(City)

NM

(State)

87020-9407

(Zip Code)

(Owner's Name - Please Print)

(Owner's Signature)

(Street or P.O. Box)

(City)

(State)

(Zip Code)

(Owner's Name - Please Print)

(Owner's Signature)

(Street or P.O. Box)

(City)

(State)

(Zip Code)



COPY

When Recorded Return Document to:

PHILIP CHAMBLESS

650 OSO RIDGE RT.

GRANTS, NEW MEXICO

87020-9407



Check here is this is a change of address.

Telephone: (505) 977-5980

E-mail address: turano1@yahoo.com

AFFIDAVIT OF PERFORMANCE OF ANNUAL WORK

1. State of Arizona, County of SANTA CRUZ ss:

2. I (Name) PHILIP CHAMBLESS

3. Reside at (Address) 650 OSO RIDGE RT.

City GRANTS County CIBOLA

RECEIVED  
BLM AZ STATE OFFICE  
200 AUG - 5 A 7: 58  
PHOENIX, ARIZONA

State NM Zip 87020-9407 being duly sworn, depose and say that I am a citizen of the United States, more than eighteen years of age, and that all of the facts set forth in this affidavit, subject to the provisions and penalties of 18 U.S.C. 1001 pertaining to the filing of false, fictitious, or fraudulent statements with the United States, are true and correct according to the best of my knowledge, information and belief.

4. Owner's name and address (If not shown in Items 1-3 above). SAME

5. That I am personally acquainted with the mining claim(s). The work and improvements were made by and at the expense of the owner(s) of said claim(s). Said contiguous group of claims, listed on this document, are situated in the

HARSHAW (optional) Mining District; SANTA CRUZ County, Arizona.

Line No.	AMC NUMBER	CLAIM/SITE NAME	COUNTY RECORDER DATA (If available)	TWP	RNG	SEC
1	391876	AZTEC#1	2008-04148	22S	16E	19NE
2	391877	AZTEC#2	2008-04149	22S	16E	19NE
3						
4						
5						
6						

**AFFIDAVIT OF PERFORMANCE OF ANNUAL WORK – page 2**

BLM Date Stamp	PHOENIX, ARIZONA	2010 AUG - 5 A 11:58	RECEIVED BLM AZ STATE OFFICE
7			
8			
9			
10			

6. That between the dates starting at 12 o'clock noon on September 1, 20 09 and ending at 12 o'clock noon on September 1, 20 10 at least \$ 200.00 dollars worth of work and improvements were done and performed upon said claim(s) or upon one or more of a contiguous group of claims for the benefit of all, wholly or partly outside of a contiguous group of claims for the benefit of all, not including the location work.

7. That the following persons were employed to perform the work and improvements described herein: PHILIP CHAMBLESS, JOHN HUNTRESS

8. That the work and improvements performed were: EXTRACTION OF TURQUOISE

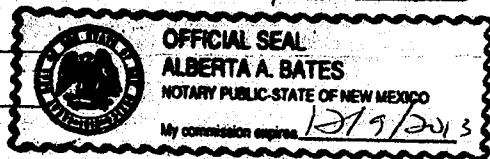
9. Dated: 7/9/10 Signature: [Signature]

SUBSCRIBED AND SWORN TO before me, a Notary Public, this 9<sup>th</sup> day of July 20 10

By: Philip Chambliss

Notary Public Alberta A. Bates

My Commission Expires 12/9/2013



Bureau of Land Management  
Arizona State Office  
[www.az.blm.gov](http://www.az.blm.gov)

No. of Claims:	<u>2</u> x \$10 = <u>20.00</u>
Check No.:	Init <u>SPB</u>
Receipt No.:	<u>2184386</u>
For BLM Use Only	



United States Department of the Interior  
 Bureau of Land Management  
 LANDS/RECREATION & PLANNING  
 ONE N CENTRAL AVE  
 PHOENIX, AZ 85004 -2203  
 Phone:

Receipt

No:

2184386

<b>Transaction #:</b> 2254029	
<b>Date of Transaction:</b> 08/05/2010	
<b>CUSTOMER:</b>	PHILIP CHAMBLESS 650 OSO RIDGE RT GRANTS, NM 87020 US

LINE #	QTY	DESCRIPTION	REMARKS	UNIT PRICE	TOTAL
1	1.00	LOCATABLE MINERALS / MINING CLAIMS-NOT NEW-UNADJUD, ONE AUTH NO. ONLY / MINING CLAIM MONEY RECEIVED CASES: AMC391876/\$20.00	POL/WAIVER-2	- n/a -	20.00
<b>TOTAL:</b>					<b>\$20.00</b>

PAYMENT INFORMATION					
1	AMOUNT:	20.00	POSTMARKED:	08/02/2010	
	TYPE:	CHECK	RECEIVED:	08/05/2010	
	CHECK NO:	1337			
	NAME:	CHAMBLESS, PHILIP 650 OSO RIDGE RT GRANTS NM 87020 US			

REMARKS

This receipt was generated by the automated BLM Collections and Billing System and is a paper representation of a portion of the official electronic record contained therein.

*Please Record  
 this set 000  
 Philip Chambless*



When Recorded Return Document to:

PHILIP CHAMBLESS  
650 OSO RIDGE RT.  
GRANTS, NEW MEXICO  
87020-9407



20-10441  
Page 1 of 2

Requested By: PHILIP CHAMBLESS  
SUZANNE SAINZ, RECORDER  
SANTA CRUZ COUNTY, ARIZONA  
11-17-2009 10:12 AM Recording Fee \$19.00

Check here is this is a change of address.

Telephone: (505) 783-4383

E-mail address: chambless@wildblue.net

AMC 373960  
379969  
391876

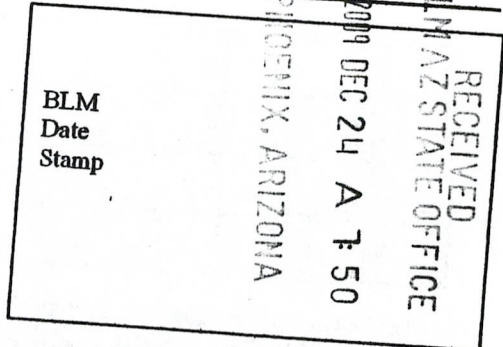
**AFFIDAVIT OF PERFORMANCE OF ANNUAL WORK**

1. State of Arizona, County of SANTA CRUZ ss:

2. I (Name) PHILIP CHAMBLESS

3. Reside at (Address) 650 OSO RIDGE RT.

City GRANTS County CIBOLA



State NM zip 87020-9407 being duly sworn, depose and say that I am a citizen of the United States, more than eighteen years of age, and that all of the facts set forth in this affidavit, subject to the provisions and penalties of 18 U.S.C. 1001 pertaining to the filing of false, fictitious, or fraudulent statements with the United States, are true and correct according to the best of my knowledge, information and belief.

4. Owner's name and address (if not shown in Items 1-3 above). SAME

5. That I am personally acquainted with the mining claim(s). The work and improvements were made by and at the expense of the owner(s) of said claim(s). Said contiguous group of claims, listed on this document, are situated in the HARSHAW (optional) Mining District; SANTA CRUZ County, Arizona.

Line No.	AMC NUMBER	CLAIM/SITE NAME	COUNTY RECORDER DATA (If available)	TWP	RNG	SEC
1	391876	AZTEC#1	2008-04148	22S	16E	19NE
2	391877	AZTEC#2	2008-04149	22S	16E	19NE
3						
4						
5						
6						

Form: MCF103  
Revised Jan. 2006  
Page 1 of 2



AFFIDAVIT OF PERFORMANCE OF ANNUAL WORK - page 2

RECEIVED  
BLM ARIZONA OFFICE  
2009 DEC 24 A 1:50  
PHOENIX, ARIZONA  
BLM  
Date  
Stamp

7						
8						
9						
10						

6. That between the dates starting at 12 o'clock noon on September 1, 2008 and ending at 12 o'clock noon on September 1, 2009 at least \$ 200.00 dollars worth of work and improvements were done and performed upon said claim(s) or upon one or more of a contiguous group of claims for the benefit of all, wholly or partly outside of a contiguous group of claims for the benefit of all, not including the location work.

7. That the following persons were employed to perform the work and improvements described herein: \_\_\_\_\_

PHILIP CHAMBLESS

8. That the work and improvements performed were: EXTRACTION OF TURQUOISE

9. Dated: 10/21/09 Signature: [Signature]  
SUBSCRIBED AND SWORN TO before me, a Notary Public, this 21st day of October 20 09

By: Philip Chambliss

Notary Public Laura Council

My Commission Expires 06/08/2010

Bureau of Land Management  
Arizona State Office  
[www.az.blm.gov](http://www.az.blm.gov)

No. of Claims: 2 x \$10 = 20.00  
Check No.: 1301 Init. SB/8  
Receipt No.: 2059043  
For BLM Use Only

When Recorded Return Document to:

RONALD ALEXANDER  
% PHILIP CHAMBLESS  
650 OSO RIDGE RT.  
GRANTS, NM 87020-9407



2011-10206  
Page 2

Requested By: RONALD ALEXANDER  
SUZANNE SAINZ, RECORDER  
SANTA CRUZ COUNTY, ARIZONA  
11-09-2009 09:40 AM Recording Fee \$19.00

Check here is this is a change of address.

Telephone: (505) 783-4383

E-mail address: Ronaldalex@yahm.com

**AFFIDAVIT OF PERFORMANCE OF ANNUAL WORK**

1. State of Arizona, County of SANTA CRUZ ss:

2. I (Name) RONALD ALEXANDER

3. Reside at (Address) % PHILIP CHAMBLESS

650 OSO RIDGE RT.

City GRANTS County CIBOLA

RECEIVED  
BLM AZ STATE OFFICE  
2009 DEC 24 A 7:50  
PHOENIX, ARIZONA  
BLM  
Date  
Stamp

State NM Zip 87020-9407 being duly sworn, depose and say that I am a citizen of the United States, more than eighteen years of age, and that all of the facts set forth in this affidavit, subject to the provisions and penalties of 18 U.S.C. 1001 pertaining to the filing of false, fictitious, or fraudulent statements with the United States, are true and correct according to the best of my knowledge, information and belief.

4. Owner's name and address (If not shown in Items 1-3 above). RONALD ALEXANDER

% PHILIP CHAMBLESS, 650 OSO RIDGE RT., GRANTS, NM 87020-9407

5. That I am personally acquainted with the mining claim(s). The work and improvements were made by and at the expense of the owner(s) of said claim(s). Said contiguous group of claims, listed on this document, are situated in the

HARSHAW (optional) Mining District; SANTA CRUZ County, Arizona.

Line No.	AMC NUMBER	CLAIM/SITE NAME	COUNTY RECORDER DATA (If available)	TWP	RNG	SEC
1	373960	GEM No. 1	2006-10506	22S	16E	19
2	373961	GEM No. 2	2006-10507	22S	16E	19
3	373962	GEM No. 3	2006-11213	22S	16E	19
4	373963	GEM No. 4	2006-11214	22S	16E	19
5	379969	ANDES No. 1	2006-19939	22S	16E	19
6	379970	ANDES No. 2	2006-19940	22S	16E	19

Form: MCF108  
Revised Jan. 2006  
Page 1 of 2



**AFFIDAVIT OF PERFORMANCE OF ANNUAL WORK – page 2**

RECEIVED  
BLM STATE OFFICE  
2009 DEC 24 A T 5:58  
PHOENIX, ARIZONA  
BLM  
Date  
Stamp

7	379971	ANDES No.3	2006-19938	22S	16E	18/19
8						
9						
10						

6. That between the dates starting at 12 o'clock noon on September 1, 2008 and ending at 12 o'clock noon on September 1, 2009 at least \$ 700.00 dollars worth of work and improvements were done and performed upon said claim(s) or upon one or more of a contiguous group of claims for the benefit of all, wholly or partly outside of a contiguous group of claims for the benefit of all, not including the location work.

7. That the following persons were employed to perform the work and improvements described herein: \_\_\_\_\_  
RONALD ALEXANDER ~ PHILIP CHAMBLESS

8. That the work and improvements performed were: EXTRACTION OF TURQUOISE


9. Dated: 11-9-09 Signature: [Signature]  
SUBSCRIBED AND SWORN TO before me, a Notary Public, this 9<sup>th</sup> day of NOV. 2009

By: RONALD ALEXANDER  
Notary Public March Campos  
My Commission Expires 12/22/2009

Bureau of Land Management  
Arizona State Office  
[www.az.blm.gov](http://www.az.blm.gov)

No. of Claims: 7 x \$10 = 70.00  
Check No.: 1301 Init. SPB  
Receipt No.: 2059043  
For BLM Use Only

Form: MCF108  
Revised Jan. 2006  
Page 2 of 2





Requested By: PHILIP CHAMBLESS  
SUZANNE SAINZ, RECORDER  
SANTA CRUZ COUNTY, ARIZONA  
11-17-2009 10:12 AM Recording Fee \$19.00



When Recorded Return Document to:

PHILIP CHAMBLESS  
650 OSO RIDGE RT.  
GRANTS, NEW MEXICO  
87020-9407

Check here if this is a change of address.

Telephone: (505) 783-4383

E-mail address: chambless@wildblue.net

**AFFIDAVIT OF PERFORMANCE OF ANNUAL WORK**

1. State of Arizona, County of SANTA CRUZ ss:

2. I (Name) PHILIP CHAMBLESS

3. Reside at (Address) 650 OSO RIDGE RT.

City GRANTS County CIBOLA

State NM Zip 87020-9407 being duly sworn, depose and say that I am a citizen of the United States, more than eighteen years of age, and that all of the facts set forth in this affidavit, subject to the provisions and penalties of 18 U.S.C. 1001 pertaining to the filing of false, fictitious, or fraudulent statements with the United States, are true and correct according to the best of my knowledge, information and belief.

4. Owner's name and address (if not shown in Items 1-3 above). SAME

5. That I am personally acquainted with the mining claim(s). The work and improvements were made by and at the expense of the owner(s) of said claim(s). Said contiguous group of claims, listed on this document, are situated in the

HARSHAW (optional) Mining District; SANTA CRUZ County, Arizona.

Line No.	AMC NUMBER	CLAIM/SITE NAME	COUNTY RECORDER DATA (If available)	TWP	RNG	SEC
1	391876	AZTEC#1	2008-04148	22S	16E	19NE
2	391877	AZTEC#2	2008-04149	22S	16E	19NE
3						
4						
5						
6						

RECEIVED  
BLM AZ STATE OFFICE  
2009 DEC 24 A 7:51  
PHOENIX, ARIZONA  
BLM  
Date  
Stamp



AFFIDAVIT OF PERFORMANCE OF ANNUAL WORK - page 2

BLM  
Date  
Stamp

2009 DEC 24 A 7:51

PHOENIX, ARIZONA

RECEIVED  
BLM AZ STATE OFFICE

7						
8						
9						
10						

6. That between the dates starting at 12 o'clock noon on September 1, 2008 and ending at 12 o'clock noon on September 1, 2009 at least \$ 200.00 dollars worth of work and improvements were done and performed upon said claim(s) or upon one or more of a contiguous group of claims for the benefit of all, wholly or partly outside of a contiguous group of claims for the benefit of all, not including the location work.

7. That the following persons were employed to perform the work and improvements described herein: \_\_\_\_\_

PHILIP CHAMBLESS

8. That the work and improvements performed were: EXTRACTION OF TURQUOISE

9. Dated: 10/21/09 Signature: [Signature]  
 SUBSCRIBED AND SWORN TO before me, a Notary Public, this 21st day of October 20 09

By: Philip Chambless  
 Notary Public: Laura Council  
 My Commission Expires: 06/08/2010

Bureau of Land Management  
 Arizona State Office  
[www.az.blm.gov](http://www.az.blm.gov)

No. of Claims: 2 x \$10 = 20.00  
 Check No.: 1301 Init. SPB  
 Receipt No.: 2059043  
 For BLM Use Only



When Recorded Return Document to:

RONALD ALEXANDER  
% PHILIP CHAMBLESS  
650 OSO RIDGE RT.  
GRANTS, NM 87020-9407

20 | -10206  
Page 1 of 2

Requested By: RONALD ALEXANDER  
SUZANNE SAINZ, RECORDER  
SANTA CRUZ COUNTY, ARIZONA  
11-09-2009 09:40 AM Recording Fee \$19.00

Check here is this is a change of address.

Telephone: (505) 783-4383  
E-mail address: Ronaldnaxp@yahoo.com

**AFFIDAVIT OF PERFORMANCE OF ANNUAL WORK**

1. State of Arizona, County of SANTA CRUZ ss:  
2. I (Name) RONALD ALEXANDER  
3. Reside at (Address) % PHILIP CHAMBLESS  
650 OSO RIDGE RT.  
City GRANTS County CIBOLA

RECEIVED  
BLM AZ STATE OFFICE  
2009 DEC 24 A 7:51  
TUCUMCARI, ARIZONA  
BLM  
Date  
Stamp

State NM Zip 87020-9407 being duly sworn, depose and say that I am a citizen of the United States, more than eighteen years of age, and that all of the facts set forth in this affidavit, subject to the provisions and penalties of 18 U.S.C. 1001 pertaining to the filing of false, fictitious, or fraudulent statements with the United States, are true and correct according to the best of my knowledge, information and belief.

4. Owner's name and address (if not shown in items 1-3 above). RONALD ALEXANDER  
% PHILIP CHAMBLESS, 650 OSO RIDGE RT., GRANTS, NM 87020-9407

5. That I am personally acquainted with the mining claim(s). The work and improvements were made by and at the expense of the owner(s) of said claim(s). Said contiguous group of claims, listed on this document, are situated in the HARSHAW (optional) Mining District; SANTA CRUZ County, Arizona.

Line No.	AMC NUMBER	CLAIM/SITE NAME	COUNTY RECORDER DATA (If available)	TWP	RNG	SEC
1	373960	GEM No. 1	2006-10506	22S	16E	19
2	373961	GEM No. 2	2006-10507	22S	16E	19
3	373962	GEM No. 3	2006-11213	22S	16E	19
4	373963	GEM No. 4	2006-11214	22S	16E	19
5	379969	ANDES No. 1	2006-19939	22S	16E	19
6	379970	ANDES No. 2	2006-19940	22S	16E	19

AFFIDAVIT OF PERFORMANCE OF ANNUAL WORK - page 2

RECEIVED  
BLM AZ STATE OFFICE  
2009 DEC 24 A  
PHOENIX, ARIZONA

BLM  
Date  
Stamp

7	379971	ANDES No.3	2006-19938	22S	16E	18/19
8						
9						
10						

6. That between the dates starting at 12 o'clock noon on September 1, 2008 and ending at 12 o'clock noon on September 1, 2009 at least \$ 700.00 dollars worth of work and improvements were done and performed upon said claim(s) or upon one or more of a contiguous group of claims for the benefit of all, wholly or partly outside of a contiguous group of claims for the benefit of all, not including the location work.

7. That the following persons were employed to perform the work and improvements described herein: \_\_\_\_\_

RONALD ALEXANDER ~ PHILIP CHAMBLESS

8. That the work and improvements performed were: EXTRACTION OF TURQUOISE

9. Dated: 11-9-09 Signature: [Signature]

SUBSCRIBED AND SWORN TO before me, a Notary Public, this 9<sup>th</sup> day of NOV. 2009


By: RONALD ALEXANDER

Notary Public Maria Campos

My Commission Expires 12/22/2009

Bureau of Land Management  
Arizona State Office  
[www.az.blm.gov](http://www.az.blm.gov)

No. of Claims: 7 x \$10 = 70.00  
Check No. 301 Init. SPB/8  
Receipt No.: 20591043  
For BLM Use Only





**PHILIP CHAMBLESS**

650 Oso Ridge Rt.  
Grants, NM 87020-9407  
Home: (505) 783-4383  
Cell: (505) 977-5980  
Email: [chambless@wildblue.net](mailto:chambless@wildblue.net)

December 19, 2009

Arizona State BLM Office  
One North Central Avenue  
Suite 800  
Phoenix, Arizona 85004-4427

Dear Arizona State BLM Office,


Enclosed please find Affidavits of Performance of Annual Work for the following mining claims located in Santa Cruz County, Arizona:

✓ Gem No 1	AMC373960	Ronald Alexander - Claimant
Gem No 2	AMC373961	" " "
Gem No 3	AMC373962	" " "
Gem No 4	AMC373963	" " "
✓ Andes No 1	AMC379969	" " "
Andes No 2	AMC379970	" " "
Andes No 3	AMC379971	" " "
✓ Aztec #1	AMC391876	Philip Chambless - Claimant
Aztec #2	AMC391877	" " "

RECEIVED  
BLM AZ STATE OFFICE  
2009 DEC 24 A 7:51  
PHOENIX, ARIZONA

Also enclosed is a second set of these documents. Please return the second set with DATED-BLM STAMP in the provided Self Addressed Stamped Envelope. Funds in the amount of ninety dollars (\$90) are enclosed to cover filing fees for nine (9) claims. If there are any problems or questions, please contact me

Thank you,

  
Philip Chambless - Owner & Also Agent for Ronald Alexander



**United States Department of the Interior**  
**Bureau of Land Management**  
 BUSINESS & SUPPORT SVCS DIV  
 ONE N CENTRAL AVE SUITE 800  
 PHOENIX, AZ 85004 -4427  
 Phone: (602) 417-9200

Receipt

No: 2059043

<b>Transaction #:</b> 2125221	
<b>Date of Transaction:</b> 12/24/2009	
<b>CUSTOMER:</b>	PHILIP CHAMBLESS 650 OSO RIDGE RT GRANTS,NM 87020 US

LINE #	QTY	DESCRIPTION	REMARKS	UNIT PRICE	TOTAL
1	1.00	LOCATABLE MINERALS / MINING CLAIMS-NOT NEW-UNADJUD,ONE AUTH NO. ONLY / MINING CLAIM MONEY RECEIVED CASES: AMC391876/\$90.00	POL-9	- n/a -	90.00
<b>TOTAL:</b>					<b>\$90.00</b>

PAYMENT INFORMATION					
1	AMOUNT:	90.00	POSTMARKED:	12/21/2009	
	TYPE:	CHECK	RECEIVED:	12/24/2009	
	CHECK NO:	1301			
	NAME:	CHAMBLESS, PHILIP 1172 PARKWAY DR TWIN FALLS ID 83301-3254 US			

REMARKS

This receipt was generated by the automated BLM Collections and Billing System and is a paper representation of a portion of the official electronic record contained therein.

Amc 391876

373960

379969

**PHILIP CHAMBLESS**

650 Oso Ridge Rt.  
Grants, NM 87020-9407  
Home: (505) 783-4383  
Cell: (505) 977-5980  
Email: [chambless@wildblue.net](mailto:chambless@wildblue.net)

RECEIVED  
BLM AZ STATE OFFICE

2009 AUG 10 A 11:29

PHOENIX, ARIZONA

August 3, 2009

Arizona State BLM Office  
One North Central Avenue  
Suite 800  
Phoenix, Arizona 85004-4427

Dear Arizona State BLM Office,

Enclosed please find Maintenance Fee Waiver Certificates, with original signatures, for the following mining claims located in Santa Cruz County, Arizona:

Gem No 1	AMC373960	Ronald Alexander - Claimant
Gem No 2	AMC373961	“ “ “
Gem No 3	AMC373962	“ “ “
Gem No 4	AMC373963	“ “ “
Andes No 1	AMC379969	“ “ “
Andes No 2	AMC379970	“ “ “
Andes No 3	AMC379971	“ “ “
Aztec #1	AMC391876	Philip Chambless - Claimant
Aztec #2	AMC391877	“ “ “

Also enclosed, please find a second photocopy of these documents. Please return the second photocopies with DATED-BLM STAMP in the provided Self Addressed Stamped Envelope. If there are any problems or questions, please contact me....

Thank you,

Philip Chambless - Owner & Also Agent for Ronald Alexander

379

AMC 391876

RECEIVED  
BLM AZ STATE OFFICE

2009 AUG 10 A 11:29

AH

FORM APPROVED  
OMB NO. 1004-0114  
Expires: December 31, 2006  
PHOENIX, ARIZONA

Form 3830-2  
(January 2004)

UNITED STATES DEPARTMENT OF THE INTERIOR  
BUREAU OF LAND MANAGEMENT

MAINTENANCE FEE WAIVER CERTIFICATION

SEE INSTRUCTIONS ON REVERSE

1. This small miner waiver is filed for the assessment year beginning at noon on September 1, ~~2009~~ and ending at noon on September 1, ~~2010~~.
2. The undersigned and all related parties owned ten or fewer mining claims, mill, or tunnel sites located and maintained on Federal lands in the United States of America on September 1, ~~2009~~.
3. The undersigned have performed the assessment work required by law for each mining claim listed prior to filing this waiver and understand that by filing this form; an affidavit of assessment work must be recorded by the December 30th following the filing of this waiver.
4. The undersigned understand that if the assessment work obligation has not yet come due under 30 U.S.C. 28 (for those claims in their first assessment year only); a notice of intent to hold reciting this condition must be recorded by the December 30th following the filing of this waiver.
5. The undersigned understand that mill and tunnel sites may also be listed upon this waiver and be waived from payment of the maintenance fee; and that a notice of intent to hold for these sites is required to be recorded by the December 30th immediately following the filing of this waiver.
6. The undersigned understand and acknowledge that pursuant to 43 U.S.C. 1212 and 18 U.S.C. 1001; the filing or recording of a false, fictitious, or fraudulent document with the Bureau of Land Management may result in a fine of up to \$250,000, a prison term not to exceed five years, or both.
7. The mining claims, mill or tunnel sites for which this waiver from payment of the maintenance fees is requested are:

CLAIM OR SITE NAME	BLM RECORDATION SERIAL NUMBER
1. AZTEC #1	AMC 391876 L
2. AZTEC #2	AMC 391877
3.	
4.	
5.	
6.	
7.	
8.	
9.	
10.	

ENTERED  
SEP 21 2009  
289

The owner(s) (claimants) of the above mining claims and sites are:

PHILIP CHAMBLESS  
 (Owner's Name - Please Print)  
 650 OSO RIDGE RT.  
 (Street or P.O. Box)  
 GRANTS NM 87020  
 (City) (State) (Zip Code)

*Philip Chambless*  
(Owner's Signature)

\_\_\_\_\_  
 (Owner's Name - Please Print)  
 \_\_\_\_\_  
 (Street or P.O. Box)  
 \_\_\_\_\_  
 (City) (State) (Zip Code)

\_\_\_\_\_  
(Owner's Signature)

\_\_\_\_\_  
 (Owner's Name - Please Print)  
 \_\_\_\_\_  
 (Street or P.O. Box)  
 \_\_\_\_\_  
 (City) (State) (Zip Code)

\_\_\_\_\_  
(Owner's Signature)



_____ (Owner's Name - Please Print)	_____ (Owner's Signature)
_____ (Street or P.O. Box)	_____ (City)      _____ (State)      _____ (Zip Code)
_____ (Owner's Name - Please Print)	_____ (Owner's Signature)
_____ (Street or P.O. Box)	_____ (City)      _____ (State)      _____ (Zip Code)
_____ (Owner's Name - Please Print)	_____ (Owner's Signature)
_____ (Street or P.O. Box)	_____ (City)      _____ (State)      _____ (Zip Code)
_____ (Owner's Name - Please Print)	_____ (Owner's Signature)
_____ (Street or P.O. Box)	_____ (City)      _____ (State)      _____ (Zip Code)

**INSTRUCTIONS**

1. This certification is made under the provisions of § 1744 of Title 43 and § 28-28k of Title 30 of the United States Code; and the regulations thereunder (43 CFR Part 3830).
2. The claimant(s) **must** fill in the dates in paragraph 1 for the beginning and ending of the assessment year for which this waiver is sought.
3. The claimant(s) **must** fill in the date in paragraph 2 for the beginning of the assessment year for which this waiver is sought.
4. All claim and site names and Bureau of Land Management (BLM) serial numbers **must** be listed for the mining claims, mill sites, and tunnel sites for which the waiver is sought.
5. All owners of the mining claims, mill sites, and tunnel sites and their addresses **must** be given.
6. This waiver form **must** be signed by all the claimants or their designated agent, in original form. If an agent is designated, a notarized designation of agent, signed by all of the claimants with proper address given, **must** be submitted with this waiver.
7. This form **must** be filed no later than September 1st for the upcoming assessment year in the BLM State Office where the mining claims or sites are recorded, or the waiver cannot be granted by the BLM. (Example: to obtain a waiver for the assessment year 2000, which begins at noon on September 1, 1999, you **must** qualify for and file for a waiver no later than September 1, 1999, in the proper BLM State Office).
8. For all mining claims which require assessment work, you **must** record an affidavit of labor on or before the December 30th immediately following the filing of this waiver. For all other mining claims or sites waived, you **must** record a notice of intent to hold on or before the December 30th immediately following the filing of this waiver.
9. Mill and tunnel sites may also be listed upon this waiver and be waived from payment of the maintenance fee. A notice of intent to hold for these sites is required to be filed by the December 30th following the filing of this waiver.

**NOTICE/BURDEN HOURS STATEMENT**

The Privacy Act of 1974, *as amended*, and the regulation in 43 CFR 2.48(d) provide that you be furnished the following information in connection with the information required by this certification of waiver from rental fees.

**AUTHORITY:** 30 U.S.C. 28-28k; 43 U.S.C. 1201, 1457, 1740, and 1744; and 43 CFR 3830.

**PRINCIPLE PURPOSE:** This information is to be used to verify that the owner(s) (claimants) of a mining claim has complied with 30 U.S.C. 28f and is entitled to perform assessment work in lieu of paying the maintenance fee for the mining claims listed on this form.

**ROUTINE USE:** (1) Adjudication of the claimant(s) certification of waiver from paying the maintenance fee otherwise required by 30 U.S.C. 28f. (2) Disclosure may be made to appropriate Federal agencies when location is made within the agency's geographic area of responsibility. (3) Information from the record and/or the record will be transferred to the appropriate Federal, State, or local agency, or a member of the public in response to a specific request for pertinent information. (4) Information may also be provided to the Department of Justice or in a proceeding before a court or adjudicative body; or to Federal, State, local or foreign agencies when needed for enforcement of civil or criminal codes or applicable regulations concerning title rights upon the public land.

**EFFECT OF NOT PROVIDING INFORMATION:** Disclosure of this information is required by 30 U.S.C. 28f and 43 CFR Part 3830 for those qualified claimants wishing to take the small miner waiver allowed. Failure to supply the information required in this form to support the claimants certification of waiver from payment of the otherwise required maintenance fees will result in the waiver being disallowed and the mining claims subject to forfeiture by BLM under 30 U.S.C. 28i.

The Paperwork Reduction Act of 1995 requires us to inform you that:

This information is being collected to allow the BLM to determine if you qualify for a waiver from the payment of \$100 per mining claim or site maintenance fee established in 30 U.S.C. 28f and the implementing regulations at 43 CFR 3830. A response to this request is required in accordance with the statute to obtain your benefit.

BLM would like you to know that you do not have to respond to this, or any other, Federal agency-sponsored information collection unless it displays a currently valid OMB control number.

Public reporting burden for this form is estimated to average 8 minutes (0.133 hours) per response, including time to review instructions, gathering and maintaining data, and completing and reviewing the form. Direct comments regarding this burden estimate, or any other aspect of this form, to the U.S. Department of the Interior, Bureau of Land Management, (1004-0114) Bureau Information Collection Clearance Officer (WO-630), Mail Stop 401 LS, 1849 C St., N.W., Washington, D.C. 20240.

**FOR OFFICIAL USE ONLY**



380

Form 3830-2  
(January 2004)

UNITED STATES DEPARTMENT OF THE INTERIOR  
BUREAU OF LAND MANAGEMENT

AMC 373960

379969

RECEIVED  
BLM AZ STATE OFFICE

2009 AUG 10 AM 11:29

FORM APPROVED  
OMB NO. 1004-0114

Expires: December 31, 2006

JH

PHOENIX, ARIZONA

MAINTENANCE FEE WAIVER CERTIFICATION

SEE INSTRUCTIONS ON REVERSE

1. This small miner waiver is filed for the assessment year beginning at noon on September 1, 2009 and ending at noon on September 1, 2010.
2. The undersigned and all related parties owned ten or fewer mining claims, mill, or tunnel sites located and maintained on Federal lands in the United States of America on September 1, 2009.
3. The undersigned have performed the assessment work required by law for each mining claim listed prior to filing this waiver and understand that by filing this form; an affidavit of assessment work must be recorded by the December 30th following the filing of this waiver.
4. The undersigned understand that if the assessment work obligation has not yet come due under 30 U.S.C. 28 (for those claims in their first assessment year only); a notice of intent to hold reciting this condition must be recorded by the December 30th following the filing of this waiver.
5. The undersigned understand that mill and tunnel sites may also be listed upon this waiver and be waived from payment of the maintenance fee; and that a notice of intent to hold for these sites is required to be recorded by the December 30th immediately following the filing of this waiver.
6. The undersigned understand and acknowledge that pursuant to 43 U.S.C. 1212 and 18 U.S.C. 1001; the filing or recording of a false, fictitious, or fraudulent document with the Bureau of Land Management may result in a fine of up to \$250,000, a prison term not to exceed five years, or both.
7. The mining claims, mill or tunnel sites for which this waiver from payment of the maintenance fees is requested are:

CLAIM OR SITE NAME	BLM RECORDATION SERIAL NUMBER
1. GEM No 1	AMC 373960 L
2. GEM No 2	AMC 373961
3. GEM No 3	AMC 373962
4. GEM No 4	AMC 373963
5. ANDES No 1	AMC 379969 L
6. ANDES No 2	AMC 379970
7. ANDES No 3	AMC 379971
8.	
9.	
10.	

The owner(s) (claimants) of the above mining claims and sites are:

RONALD ALEXANDER  
(Owner's Name - Please Print)

(Owner's Signature)

ENTERED  
SEP 21 2009  
DJJ

650 OSO RIDGE RT.  
(Street or P.O. Box)

GRANTS NM 87020-9407  
(City) (State) (Zip Code)

(Owner's Name - Please Print)

(Owner's Signature)

(Street or P.O. Box)

(City) (State) (Zip Code)

(Owner's Name - Please Print)

(Owner's Signature)

(Street or P.O. Box)

(City) (State) (Zip Code)

(Owner's Name - Please Print)	(Owner's Signature)
(Street or P.O. Box)	(City) (State) (Zip Code)
(Owner's Name - Please Print)	(Owner's Signature)
(Street or P.O. Box)	(City) (State) (Zip Code)
(Owner's Name - Please Print)	(Owner's Signature)
(Street or P.O. Box)	(City) (State) (Zip Code)
(Owner's Name - Please Print)	(Owner's Signature)
(Street or P.O. Box)	(City) (State) (Zip Code)

**INSTRUCTIONS**

1. This certification is made under the provisions of § 1744 of Title 43 and § 28-28k of Title 30 of the United States Code; and the regulations thereunder (43 CFR Part 3830).
2. The claimant(s) must fill in the dates in paragraph 1 for the beginning and ending of the assessment year for which this waiver is sought.
3. The claimant(s) must fill in the date in paragraph 2 for the beginning of the assessment year for which this waiver is sought.
4. All claim and site names and Bureau of Land Management (BLM) serial numbers must be listed for the mining claims, mill sites, and tunnel sites for which the waiver is sought.
5. All owners of the mining claims, mill sites, and tunnel sites and their addresses must be given.
6. This waiver form must be signed by all the claimants or their designated agent, in original form. If an agent is designated, a notarized designation of agent, signed by all of the claimants with proper address given, must be submitted with this waiver.
7. This form must be filed no later than September 1st for the upcoming assessment year in the BLM State Office where the mining claims or sites are recorded, or the waiver cannot be granted by the BLM. (Example: to obtain a waiver for the assessment year 2000, which begins at noon on September 1, 1999, you must qualify for and file for a waiver no later than September 1, 1999, in the proper BLM State Office).
8. For all mining claims which require assessment work, you must record an affidavit of labor on or before the December 30th immediately following the filing of this waiver. For all other mining claims or sites waived, you must record a notice of intent to hold on or before the December 30th immediately following the filing of this waiver.
9. Mill and tunnel sites may also be listed upon this waiver and be waived from payment of the maintenance fee. A notice of intent to hold for these sites is required to be filed by the December 30th following the filing of this waiver.

**NOTICE/BURDEN HOURS STATEMENT**

The Privacy Act of 1974, as amended, and the regulation in 43 CFR 2.48(d) provide that you be furnished the following information in connection with the information required by this certification of waiver from rental fees.

**AUTHORITY:** 30 U.S.C. 28-28k; 43 U.S.C. 1201, 1457, 1740, and 1744; and 43 CFR 3830.

**PRINCIPLE PURPOSE:** This information is to be used to verify that the owner(s) (claimants) of a mining claim has complied with 30 U.S.C. 28f and is entitled to perform assessment work in lieu of paying the maintenance fee for the mining claims listed on this form.

**ROUTINE USE:** (1) Adjudication of the claimant(s) certification of waiver from paying the maintenance fee otherwise required by 30 U.S.C. 28f. (2) Disclosure may be made to appropriate Federal agencies when location is made within the agency's geographic area of responsibility. (3) Information from the record and/or the record will be transferred to the appropriate Federal, State, or local agency, or a member of the public in response to a specific request for pertinent information. (4) Information may also be provided to the Department of Justice or in a proceeding before a court or adjudicative body; or to Federal, State, local or foreign agencies when needed for enforcement of civil or criminal codes or applicable regulations concerning title rights upon the public land.

**EFFECT OF NOT PROVIDING INFORMATION:** Disclosure of this information is required by 30 U.S.C. 28f and 43 CFR Part 3830 for those qualified claimants wishing to take the small miner waiver allowed. Failure to supply the information required in this form to support the claimants certification of waiver from payment of the otherwise required maintenance fees will result in the waiver being disallowed and the mining claims subject to forfeiture by BLM under 30 U.S.C. 28i.

The Paperwork Reduction Act of 1995 requires us to inform you that: This information is being collected to allow the BLM to determine if you qualify for a waiver from the payment of \$100 per mining claim or site maintenance fee established in 30 U.S.C. 28f and the implementing regulations at 43 CFR 3830. A response to this request is required in accordance with the statute to obtain your benefit.

BLM would like you to know that you do not have to respond to this, or any other, Federal agency-sponsored information collection unless it displays a currently valid OMB control number.

Public reporting burden for this form is estimated to average 8 minutes (0.133 hours) per response, including time to review instructions, gathering and maintaining data, and completing and reviewing the form. Direct comments regarding this burden estimate, or any other aspect of this form, to the U.S. Department of the Interior, Bureau of Land Management, (1004-0114) Bureau Information Collection Clearance Officer (WO-630), Mail Stop 401 LS, 1849 C St., N.W., Washington, D.C. 20240.

**FOR OFFICIAL USE ONLY**



AMC 391876

2008-07732  
Page 1 of 2  
Requested By: PHILIP CHAMBLESS  
SUZANNE SAINZ, RECORDER  
SANTA CRUZ COUNTY, ARIZONA  
07-28-2008 11:19 AM Recording Fee \$19.00

When Recorded Return Document to:  
PHILIP CHAMBLESS  
650 OSO RIDGE RT.  
GRANTS, NEW MEXICO  
87020-9407



Check here is this is a change of address.  
Telephone: (505) 783-4383  
E-mail address: chambless@axldblue.net

AFFIDAVIT OF PERFORMANCE OF ANNUAL WORK

1. State of Arizona, County of SANTA CRUZ ss:  
2. I (Name) PHILIP CHAMBLESS  
3. Reside at (Address) 650 OSO RIDGE RT.  
City GRANTS County CIBOLA

BLM  
Date  
Stamp  
2008 SEP 23 A 1:22  
PHOENIX, ARIZONA

RECEIVED  
BLM AZ STATE OFFICE

State NM Zip 87020-9407 being duly sworn, depose and say that I am a citizen of the United States, more than eighteen years of age, and that all of the facts set forth in this affidavit, subject to the provisions and penalties of 18 U.S.C. 1001 pertaining to the filing of false, fictitious, or fraudulent statements with the United States, are true and correct according to the best of my knowledge, information and belief.  
4. Owner's name and address (If not shown in Items 1-3 above), SAME

5. That I am personally acquainted with the mining claim(s). The work and improvements were made by and at the expense of the owner(s) of said claim(s). Said contiguous group of claims, listed on this document, are situated in the HARSHAW (optional) Mining District; SANTA CRUZ County, Arizona.

Line No.	AMC NUMBER	CLAIM/SITE NAME	COUNTY RECORDER DATA (If available)	TWP	RNG	SEC
1	391876	AZTEC#1	2008-04148	22S	16E	19NE
2	391877	AZTEC#2	2008-04149	22S	16E	19NE
3						
4						
5						
6						

Form: MCF108  
Revised Jan. 2006  
Page 1 of 2

1/12/09  
ENTERED INTO COMPUTER



AFFIDAVIT OF PERFORMANCE OF ANNUAL WORK - page 2

RECEIVED  
BLM AZ STATE OFFICE

2008 SEP 23 A 7:22

PHOENIX, ARIZONA  
BLM  
Date  
Stamp

7						
8						
9						
10						

6. That between the dates starting at 12 o'clock noon on September 1, 2007 and ending at 12 o'clock noon on September 1, 2008 at least \$ 200.00 dollars worth of work and improvements were done and performed upon said claim(s) or upon one or more of a contiguous group of claims for the benefit of all, wholly or partly outside of a contiguous group of claims for the benefit of all, not including the location work.

7. That the following persons were employed to perform the work and improvements described herein: PHILIP CHAMBLESS

8. That the work and improvements performed were: EXTRACTION OF TURQUOISE WITH HANDTOOLS.


9. Dated: 7/28/08 Signature: [Signature]

SUBSCRIBED AND SWORN TO before me, a Notary Public, this 28th day of July 20 08

By: PHILIP CHAMBLESS

Notary Public [Signature]

My Commission Expires 04-12-12



Bureau of Land Management  
Arizona State Office  
www.az.blm.gov

No. of Claims: 2 x \$10 20.00  
Check No.: 1227 Init: [Signature]  
Receipt No.: 1791250  
For BLM Use Only

**PHILIP CHAMBLESS**

---

650 Oso Ridge Rt.  
Grants, New Mexico 87020-9407  
Phone: (505) 783-4383  
Cell: (505) 977-5980  
Email: chambless@wildblue.net

September 16, 2008

Arizona State BLM Office  
One North Central Avenue  
Suite 800  
Phoenix, Arizona 85004-4427


Dear Arizona State BLM Office,

Enclosed please find a copy of the "Affidavit of Performance of Annual Work" for the AZTEC #1 (AMC391876) and AZTEC #2 (AMC391877) mining claims which has been recorded with Santa Cruz County Courthouse. Payment in the amount of twenty dollars (\$20.00) is included to cover the fees for recording this document for these two claims.

Also enclosed please find a second copy of this document. Please return the second copy with DATED-BLM Stamp in the provided Self Addressed Stamped Envelope.

If there are any problems or questions, please contact me at the above.

Sincerely,



Philip Chambless  
(Owner)

PHOENIX, ARIZONA

2008 SEP 23 A 7:22

RECEIVED  
PLM AZ STATE OFFICE

**United States Department of the Interior**

**Bureau of Land Management**

BUSINESS & SUPPORT SVCS DIV

ONE N CENTRAL AVE SUITE 800

PHOENIX, AZ 85004 -4427

Phone: (602) 417-9200

Receipt

No:

1791250

<b>Transaction #:</b> 1849368	
<b>Date of Transaction:</b> 09/23/2008	
<b>CUSTOMER:</b>	PHILIP CHAMBLESS 650 OSO RIDGE RT GRANTS,NM 87020

LINE #	QTY	DESCRIPTION	REMARKS	UNIT PRICE	TOTAL
1	1.00	LOCATABLE MINERALS / MINING CLAIMS-NOT NEW-UNADJUD,ONE AUTH NO. ONLY / MINING CLAIM MONEY RECEIVED (455) CASES: AMC391876/\$20.00	POL	- n/a -	20.00
<b>TOTAL:</b>					<b>\$20.00</b>

PAYMENT INFORMATION					
1	AMOUNT:	\$20.00	POSTMARKED:	N/A	
	TYPE:	CHECK	RECEIVED:	09/23/2008	
	CHECK NO:	1227			
	NAME:	CHAMBLESS, PHILIP 650 OSO RIDGE RT GRANTS NM 87020			

REMARKS

This receipt was generated by the automated BLM Collections and Billing System and is a paper representation of a portion of the official electronic record contained therein.



142

Form 3830-2  
(January 2004)

UNITED STATES DEPARTMENT OF THE INTERIOR  
BUREAU OF LAND MANAGEMENT

*AMC*

**Amc 391876**

**MAINTENANCE FEE WAIVER CERTIFICATION**

FORM APPROVED  
OMB NO. 1004-0114  
Expires: December 31, 2006

SEE INSTRUCTIONS ON REVERSE

1. This small miner waiver is filed for the assessment year beginning at noon on September 1, **2008** and ending at noon on September 1, **2009**.
2. The undersigned and all related parties' owned ten or fewer mining claims, mill, or tunnel sites located and maintained on Federal lands in the United States of America on September 1, **2008**.
3. The undersigned have performed the assessment work **required by law** for each mining claim listed **prior to filing this waiver** and understand that by filing this form; an affidavit of assessment work **must** be recorded by the December 30th following the filing of this waiver.
4. The undersigned understand that if the assessment work obligation has not yet come due under 30 U.S.C. 28 (for those claims in their first assessment year only); a notice of intent to hold reciting this condition **must** be recorded by the December 30th following the filing of this waiver.
5. The undersigned understand that mill and tunnel sites may also be listed upon this waiver and be waived from payment of the maintenance fee; and that a notice of intent to hold for these sites is required to be recorded by the December 30th immediately following the filing of this waiver.
6. The undersigned understand and acknowledge that pursuant to 43 U.S.C. 1212 and 18 U.S.C. 1001; the filing or recording of a false, fictitious, or fraudulent document with the Bureau of Land Management may result in a fine of up to \$250,000, a prison term not to exceed five years, or both.
7. The mining claims, mill or tunnel sites for which this waiver from payment of the maintenance fees is requested are:

CLAIM OR SITE NAME	BLM RECORDATION SERIAL NUMBER
1. <b>AZTEC #1</b>	<b>AMC391876</b>
2. <b>AZTEC #2</b>	<b>AMC391877</b>
3.	
4.	
5.	
6.	
7.	
8.	
9.	
10.	

The owner(s) (claimants) of the above mining claims and sites are:

**PHILIP CHAMBLESS**  
(Owner's Name - Please Print)

**650 OSO RIDGE RT.**  
(Street or P.O. Box)

**GRANTS NM 87020**  
(City) (State) (Zip Code)

*Philip Chambless*  
(Owner's Signature)

\_\_\_\_\_  
(Owner's Name - Please Print)

\_\_\_\_\_  
(Street or P.O. Box)

\_\_\_\_\_  
(City) (State) (Zip Code)

\_\_\_\_\_  
(Owner's Signature)

PHOENIX, ARIZONA  
2008 AUG -5 A 8:09  
RECEIVED  
BLM, AZ STATE OFFICE

\_\_\_\_\_  
(Owner's Name - Please Print)

\_\_\_\_\_  
(Street or P.O. Box)

\_\_\_\_\_  
(City) (State) (Zip Code)

ENTERED INTO COMPUTER  
9/8/08 *as*



(Owner's Name - Please Print)	(Owner's Signature)
(Street or P.O. Box)	(City) (State) (Zip Code)
(Owner's Name - Please Print)	(Owner's Signature)
(Street or P.O. Box)	(City) (State) (Zip Code)
(Owner's Name - Please Print)	(Owner's Signature)
(Street or P.O. Box)	(City) (State) (Zip Code)
(Owner's Name - Please Print)	(Owner's Signature)
(Street or P.O. Box)	(City) (State) (Zip Code)

**INSTRUCTIONS**

1. This certification is made under the provisions of § 1744 of Title 43 and § 28-28k of Title 30 of the United States Code; and the regulations thereunder (43 CFR Part 3830).
2. The claimant(s) must fill in the dates in paragraph 1 for the beginning and ending of the assessment year for which this waiver is sought.
3. The claimant(s) must fill in the date in paragraph 2 for the beginning of the assessment year for which this waiver is sought.
4. All claim and site names and Bureau of Land Management (BLM) serial numbers must be listed for the mining claims, mill sites; and tunnel sites for which the waiver is sought.
5. All owners of the mining claims, mill sites, and tunnel sites and their addresses must be given.
6. This waiver form must be signed by all the claimants or their designated agent, in original form. If an agent is designated, a notarized designation of agent, signed by all of the claimants with proper address given, must be submitted with this waiver.
7. This form must be filed no later than September 1st for the upcoming assessment year in the BLM State Office where the mining claims or sites are recorded, or the waiver cannot be granted by the BLM. (Example: to obtain a waiver for the assessment year 2000, which begins at noon on September 1, 1999, you must qualify for and file for a waiver no later than September 1, 1999, in the proper BLM State Office).
8. For all mining claims which require assessment work, you must record an affidavit of labor on or before the December 30th immediately following the filing of this waiver. For all other mining claims or sites waived, you must record a notice of intent to hold on or before the December 30th immediately following the filing of this waiver.
9. Mill and tunnel sites may also be listed upon this waiver and be waived from payment of the maintenance fee. A notice of intent to hold for these sites is required to be filed by the December 30th following the filing of this waiver.

**NOTICE/BURDEN HOURS STATEMENT**

The Privacy Act of 1974, as amended, and the regulation in 43 CFR 2.48(d) provide that you be furnished the following information in connection with the information required by this certification of waiver from rental fees.

**AUTHORITY:** 30 U.S.C. 28-28k; 43 U.S.C. 1201, 1457, 1740, and 1744; and 43 CFR 3830.

**PRINCIPLE PURPOSE:** This information is to be used to verify that the owner(s) (claimants) of a mining claim has complied with 30 U.S.C. 28f and is entitled to perform assessment work in lieu of paying the maintenance fee for the mining claims listed on this form.

**ROUTINE USE:** (1) Adjudication of the claimant(s) certification of waiver from paying the maintenance fee otherwise required by 30 U.S.C. 28f. (2) Disclosure may be made to appropriate Federal agencies when location is made within the agency's geographic area of responsibility. (3) Information from the record and/or the record will be transferred to the appropriate Federal, State, or local agency, or a member of the public in response to a specific request for pertinent information. (4) Information may also be provided to the Department of Justice or in a proceeding before a court or adjudicative body; or to Federal, State, local or foreign agencies when needed for enforcement of civil or criminal codes or applicable regulations concerning title rights upon the public land.

**EFFECT OF NOT PROVIDING INFORMATION:** Disclosure of this information is required by 30 U.S.C. 28f and 43 CFR Part 3830 for those qualified claimants wishing to take the small miner waiver allowed. Failure to supply the information required in this form to support the claimants certification of waiver from payment of the otherwise required maintenance fees will result in the waiver being disallowed and the mining claims subject to forfeiture by BLM under 30 U.S.C. 28i.

The Paperwork Reduction Act of 1995 requires us to inform you that: This information is being collected to allow the BLM to determine if you qualify for a waiver from the payment of \$100 per mining claim or site maintenance fee established in 30 U.S.C. 28f and the implementing regulations at 43 CFR 3830. A response to this request is required in accordance with the statute to obtain your benefit.

BLM would like you to know that you do not have to respond to this, or any other, Federal agency-sponsored information collection unless it displays a currently valid OMB control number.

Public reporting burden for this form is estimated to average 8 minutes (0.133 hours) per response, including time to review instructions, gathering and maintaining data, and completing and reviewing the form. Direct comments regarding this burden estimate, or any other aspect of this form, to the U.S. Department of the Interior, Bureau of Land Management, (1004-0114) Bureau Information Collection Clearance Officer (WO-630), Mail Stop 401 LS, 1849 C St, N.W., Washington, D.C. 20240.

FOR OFFICIAL USE ONLY  
 RECEIVED  
 B.L.M. AZ STATE OFFICE

## PHILIP CHAMBLESS

---

650 Oso Ridge Rt.  
Grants, New Mexico 87020-9407  
Phone: (505) 783-4383  
Cell: (505) 977-5980  
Email: [chambless@wildblue.net](mailto:chambless@wildblue.net)

July 23, 2008

Arizona State BLM Office  
One North Central Avenue  
Suite 800  
Phoenix, Arizona 85004-4427

Dear Arizona State BLM Office,

Enclosed please find Maintenance Fee Waiver Certification for the AZTEC #1 and the AZTEC #2 lode mining claims located in Santa Cruz County, Arizona.

Also enclosed please find a second copy of this document. Please return the second copies with DATED-BLM Stamp in the provided Self Addressed Stamped Envelope.

If there are any problems or questions, please contact me at the above.

Sincerely,



Philip Chambless  
(Owner)

RECEIVED  
B.L.M. AZ STATE OFFICE  
2008 AUG -5 A 8:08  
PHOENIX, ARIZONA



**NOTICE!!**

**These documents have been scanned!**

**Do not place un-scanned documents beneath this notice!**

**Do not remove this notice from this file!**

GPO Jacket No. 560-102  
Print Order 61540  
Rise Business Services, LLC  
Job=AZ15 5/23/2019



Box Number= AZ15082



Claim Begin-End: AMC391876-AMC391877

**5 Miscellaneous**



AZ15082-5 AMC391277-AMC392087



**NO  
DOCUMENTS  
FOUND**

NO DOCUMENTS FOUND  
NO DOCUMENTS FOUND

**NOTICE!!**

**These documents have been scanned!**

**Do not place un-scanned documents beneath this notice!**

**Do not remove this notice from this file!**

GPO Jacket No. 560-102  
Print Order 61540  
Rise Business Services, LLC  
Job=AZ15 5/23/2019



Box Number= AZ15082



Claim Begin-End: AMC391876-AMC391877

**6 Location Notices-Amendments and Supporting Documents**



AZ15082-5 AMC391277-AMC392087

MINING CLAIM STATUS REPORT

MTP CHECKED BY \_\_\_\_\_  
GEO CHECKED BY \_\_\_\_\_

LEAD SERIAL NO. AMC 391874 THROUGH AMC 391877

# <u>2</u> LODE	LOCATION FEE @ \$30 =	\$ <u>20.00</u>
# _____ PLACER	PROCESSING FEE @ \$15 =	\$ <u>30.00</u>
# _____ ASSOCIATION PL	MAINTENANCE FEE @ \$125 =	\$ <u>250.00</u>
# _____ MILL SITE	OVERAGE	\$ _____
# _____ TUNNEL SITE	SHORTAGE	\$ _____
	OTHER FEES	\$ _____
ENOUGH LOCATORS	TOTAL	\$ <u>340.00</u>

YES [ ] NO [ ]

OVER-THE-COUNTER [ ] MAIL  TIMELY FILED: YES  NO [ ]

LEGAL DESCRIPTION: T 22S R 16E SEC 19  
 T \_\_\_\_\_ R \_\_\_\_\_ SEC \_\_\_\_\_  
 T \_\_\_\_\_ R \_\_\_\_\_ SEC \_\_\_\_\_  
 T \_\_\_\_\_ R \_\_\_\_\_ SEC \_\_\_\_\_

*Coronado*  
 BLM  FOREST SERVICE [ ] \_\_\_\_\_ SUBJ TO PL 359: YES [ ] NO [ ]

WILDERNESS AREA: NO [ ] YES [ ] \_\_\_\_\_

SPLIT ESTATE: SX [ ] PX [ ] SRHA [ ] OTHER [ ] \_\_\_\_\_ N/A [ ]  
 PROPER NOTICE FILED IF LOCATED ON SRHA LANDS-YES [ ] NO [ ] N/A [ ]

RECONVEYED MINERALS ON BLM LANDS REQUIRE OPENING ORDERS  
 FROM 1944 TO 1993. OPEN TO ENTRY ON: \_\_\_\_\_ N/A [ ]

COMMENTS/STATUS: VOID [ ] PARTIALLY VOID [ ] PVT MINERALS [ ]  
 WITHDRAWN LANDS [ ] OTHER [ ] \_\_\_\_\_

\_\_\_\_\_  
 \_\_\_\_\_  
 \_\_\_\_\_  
 \_\_\_\_\_  
 \_\_\_\_\_  
 \_\_\_\_\_  
 \_\_\_\_\_

Claimant acknowledges that portions of the following claim(s) site(s) may be void or voidable. \_\_\_\_\_

\_\_\_\_\_  
 Signature of claimant  
 FINAL ADJUDICATION 8/15/08 DATE \_\_\_\_\_

AMC 391876



**PHILIP CHAMBLESS**

Amc 391876

650 Oso Ridge Rt.  
Grants, New Mexico 87020-9407  
Phone: (505) 783-4383  
Cell: (505) 977-5980  
Email: chambless@wildblue.net

July 10, 2008

Arizona State BLM Office  
One North Central Avenue  
Suite 800  
Phoenix, Arizona 85004-4427

Dear Arizona State BLM Office,

On April 28, 2008, your office received Location Notices and Maps for the AZTEC #1 & #2 lode mining claims whose serial numbers are presently AMC391876 & AMC391877. At that time, the county documents were being recorded in Santa Cruz County, and I am now enclosing photocopies of those originals to complete my file.

Also enclosed please find a second set of copies of these documents. Please return the second copies with DATED-BLM Stamp in the provided Self Addressed Stamped Envelope. I do not believe there is a charge for this filing, but if there is, please notify me of the amount.

If there are any problems or questions, please contact me at the above.

Sincerely,



Philip Chambless

RECEIVED  
BLM AZ STATE OFFICE  
2008 AUG -4 P 1:22  
PHOENIX, ARIZONA



When recorded, mail to:

Name: PHILIP CHAMBLESS

Address: 650 OSO RIDGE RT.

City/State/Zip Code: GRANTS, NEW MEXICO  
87020-9407

RECEIVED  
BLM AZ STATE OFFICE  
2008 AUG -11 P 1:22  
PHOENIX, ARIZONA

Space above this line for Recorder's use

### NOTICE OF MINING CLAIM

- 1. TYPE OF NOTICE:  Location  Amendment  Relocation
- 2. TYPE OF CLAIM:  Placer  Lode  Millsite  Tunnelsite

3. The name and address of the Locator is  
 Name: PHILIP CHAMBLESS  
 Address: 650 OSO RIDGE RT.  
 City/State/Zip Code: GRANTS, NEW MEXICO 87020-9407

4. The name of the claim is AZTEC #1  
 5. The date of the location is APRIL 10, 2008  
 6. The claim is 1500 feet long and 600 feet wide. The distance from the location monument to each end of the claim is 1 feet in a WEST direction and 1499 feet in an EAST direction.

7. The general course of the claim is from the WEST to the EAST  
 8. The location of the claim is in Section NE 1/4 19, Township 22 SOUTH, Range 16 EAST, GILA AND SALT RIVER Base and Meridian, HARSHAW Mining District, SANTA CRUZ County, State of ARIZONA

9. If amending or relocating, the previous claim name was PATAGONIA JEWEL #1 recorded in Docket(Book) 1117 page(s) 985, HARSHAW Mining District, SANTA CRUZ County, State of ARIZONA

10. The location of the claim with reference to a natural object or permanent monument is THE NORTHWEST CORNER OF THE AZTEC #1 LIES 1,440 FEET DUE SOUTH OF THE NORTH 1/4 CORNER OF SEC 19, T22S, R16E G&SRBM WHICH IS MARKED BY A U.S. GOVERNMENT, SET AT N31°30.878' W110°45.013 ±15'

BRASS CAP

Dated: 4/10/2008

Philip Chambliss  
 Signature  
650 OSO RIDGE RT.  
 Address  
GRANTS, NM 87020-9407  
 City/State/Zip



### MAP OF MINING CLAIM LOCATION

1. The name of the claim is AZTEC #1 ;
2. The NORTHWEST corner of the claim is 1,440 feet in a DUE SOUTH direction FROM a survey monument or permanent natural object described as THE NORTH 1/4 CORNER OF SEC 19, T22S, R16E ~ BRASS CAP SET AT N31°30.878' W110°45.013 ±15' ;
3. The type of location monument is 2" X 2" WOOD POST ;  
The type of corner end monuments are 2" X 2" WOOD POST ;
4. The bearing and distance between the corners of the claim are beginning at the NORTHWEST corner of the claim, 1500 feet in an EAST direction to the NORTHEAST corner, then 600 feet in a SOUTH direction to the SOUTHEAST corner, then 1500 feet in a WEST direction to the SOUTHWEST corner, then 600 feet in a NORTH direction to the point of beginning.

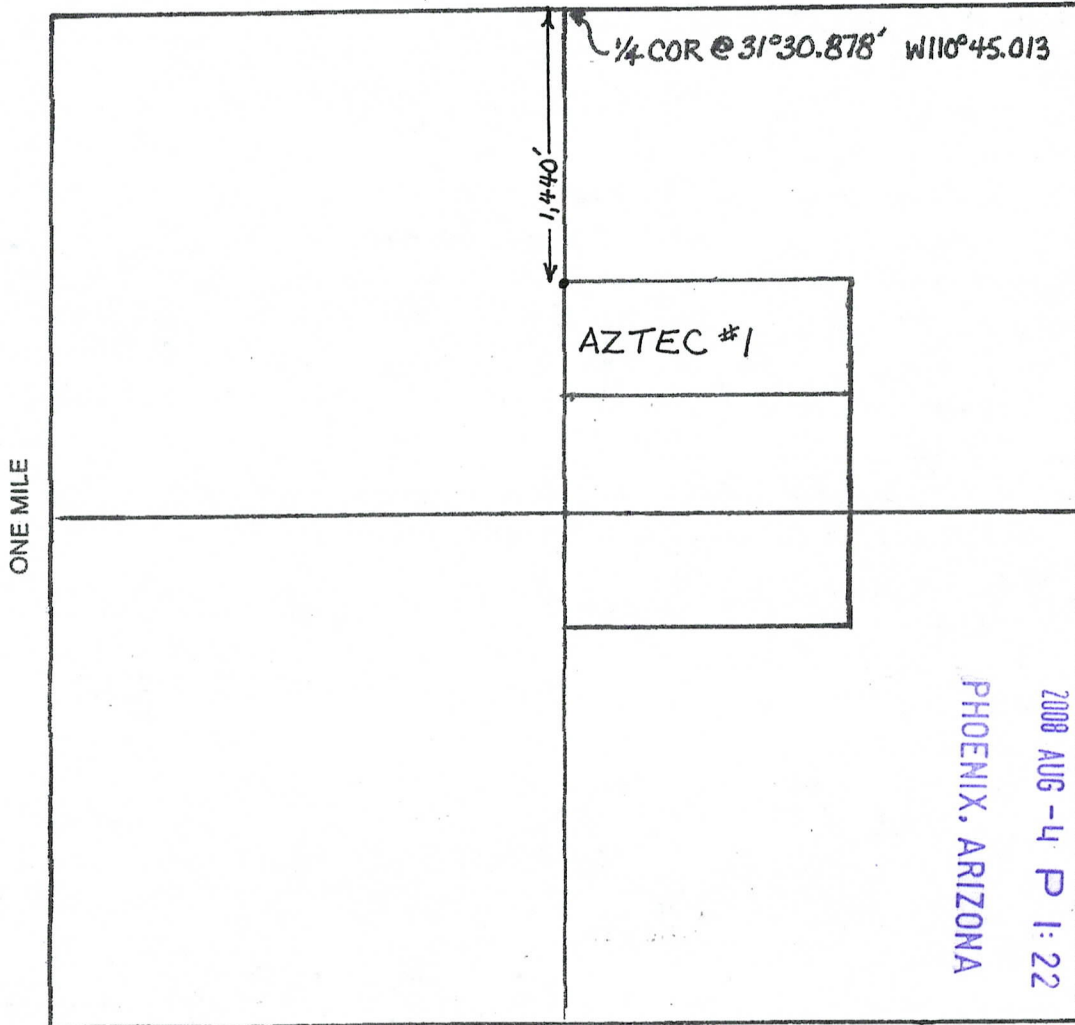
### MAP

One inch = One thousand feet

North Arrow



ONE MILE



640 ACRES

PHOENIX, ARIZONA

2008 AUG -4 P 1:22

RECEIVED  
BLM AZ STATE OFFICE

Section NE 1/4 19 Range 16 EAST Township 22 SOUTH,  
GILA AND SALT RIVER Base and Meridian.

Dated: 4/10/2008

*[Signature]*  
Signature





When recorded, mail to:

Name: PHILIP CHAMBLESS

Address: 650 OSO RIDGE RT.

City/State/Zip Code: GRANTS, NEW MEXICO  
87020-9407

Space above this line for Recorder's use

RECEIVED  
 BLM AZ STATE OFFICE  
 2008 AUG -4 P 1:22  
 PHOENIX, ARIZONA

### NOTICE OF MINING CLAIM

1. TYPE OF NOTICE:  Location  Amendment  Relocation
2. TYPE OF CLAIM:  Placer  Lode  Millsite  Tunnelsite
3. The name and address of the Locator is  
 Name: PHILIP CHAMBLESS  
 Address: 650 OSO RIDGE RT.  
 City/State/Zip Code: GRANTS, NEW MEXICO 87020-9407
4. The name of the claim is AZTEC #2
5. The date of the location is APRIL 10, 2008
6. The claim is 1500 feet long and 600 feet wide. The distance from the location monument to each end of the claim is 1 feet in a WEST direction and 1499 feet in an EAST direction.
7. The general course of the claim is from the WEST to the EAST
8. The location of the claim is in Section NE 1/4 19, Township 22 SOUTH, Range 16 EAST, GILA AND SALT RIVER Base and Meridian, HARSHAW Mining District, SANTA CRUZ County, State of ARIZONA
9. If amending or relocating, the previous claim name was PATAGONIA JEWEL #2 recorded in Docket(Book) 1117 page(s) 986, HARSHAW Mining District, SANTA CRUZ County, State of ARIZONA
10. The location of the claim with reference to a natural object or permanent monument is THE NORTHWEST CORNER OF THE AZTEC #2 LIES 2,040 FEET DUE SOUTH OF THE NORTH 1/4 CORNER OF SEC 19, T22S, R16E G&SRBM WHICH IS MARKED BY A U.S. GOVERNMENT SET AT N31°30.878' W110°45.013 ±15'  
BRASS CAP

Dated: 4/10/2008

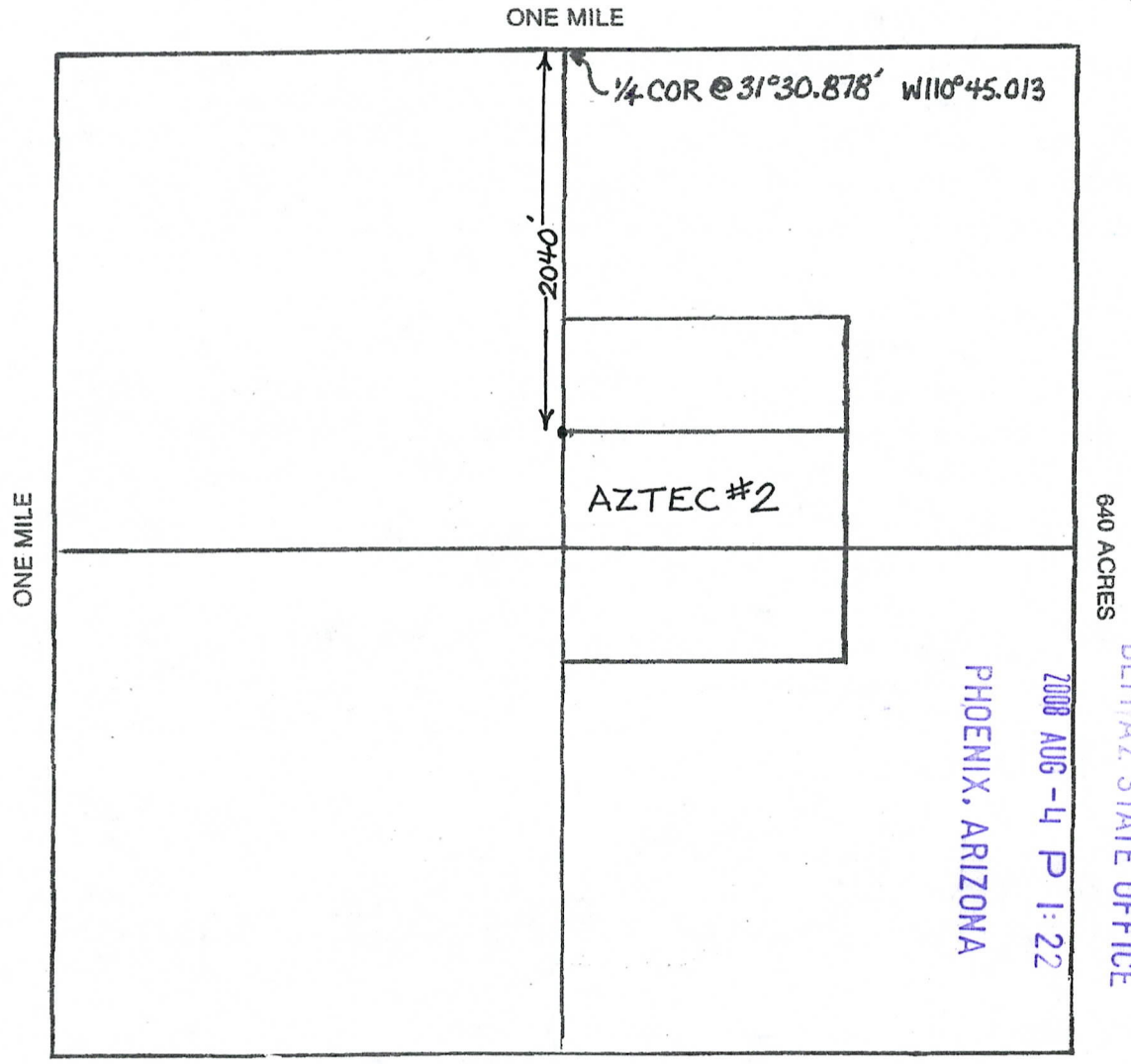
Philip Chambliss  
 Signature  
650 OSO RIDGE RT.  
 Address  
GRANTS, NM 87020-9407  
 City/State/Zip

### MAP OF MINING CLAIM LOCATION

- The name of the claim is AZTEC #2 ;
- The NORTHWEST corner of the claim is 2,040 feet in a DUE SOUTH direction FROM a survey monument or permanent natural object described as THE NORTH 1/4 CORNER OF SEC 19, T22S, R16E ~ BRASS CAP SET AT N31°30.878' W110°45.013 ±15' ;
- The type of location monument is 2" X 2" WOOD POST ;  
The type of corner end monuments are 2" X 2" WOOD POST ;
- The bearing and distance between the corners of the claim are beginning at the NORTHWEST corner of the claim, 1500 feet in an EAST direction to the NORTHEAST corner, then 600 feet in a SOUTH direction to the SOUTHEAST corner, then 1500 feet in a WEST direction to the SOUTHWEST corner, then 600 feet in a NORTH direction to the point of beginning.

### MAP

One inch = One thousand feet



RECEIVED  
 BLM/AZ STATE OFFICE  
 2008 AUG -4 P 1:22  
 PHOENIX, ARIZONA

Section NE 1/4 19 Range 16 EAST Township 22 SOUTH  
GILA AND SALT RIVER Base and Meridian.

Dated: 4/10/2008

  
 Signature



When recorded, mail to:

Name: PHILIP CHAMBLESS

Address: 650 OSO RIDGE RT.

City/State/Zip Code: GRANTS, NEW MEXICO

87020-9407

Space above this line for Recorder's use

### NOTICE OF MINING CLAIM

RECEIVED  
S.L.M. AZ STATE OFFICE  
2008 APR 28 A 7:13  
PHOENIX, ARIZONA

- 1. TYPE OF NOTICE:  Location  Amendment  Relocation
- 2. TYPE OF CLAIM:  Placer  Lode  Millsite  Tunnelsite

3. The name and address of the Locator is

Name: PHILIP CHAMBLESS

Address: 650 OSO RIDGE RT.

City/State/Zip Code: GRANTS, NEW MEXICO 87020-9407

4. The name of the claim is AZTEC #1

5. The date of the location is APRIL 10, 2008

6. The claim is 1500 feet long and 600 feet wide. The distance from the location monument to each end of the claim is 1 feet in a WEST direction and 1499 feet in an EAST direction.

7. The general course of the claim is from the WEST to the EAST

8. The location of the claim is in Section NE 1/4 19, Township 22 SOUTH, Range 16 EAST

GILA AND SALT RIVER Base and Meridian,  
HARSHAW Mining District, SANTA CRUZ County,  
State of ARIZONA

9. If amending or relocating, the previous claim name was PATAGONIA JEWEL #1  
1117 recorded in Docket(Book) 985 page(s)  
HARSHAW Mining District, SANTA CRUZ County,  
State of ARIZONA

10. The location of the claim with reference to a natural object or permanent monument is THE NORTHWEST CORNER OF THE AZTEC #1 LIES 1,440 FEET DUE SOUTH OF THE NORTH 1/4 CORNER OF SEC 19, T22S, R16E G&SRBM WHICH IS MARKED BY A U.S. GOVERNMENT, SET AT N31°30.878' W110°45.013 ±15'  
BRASS CAP

Dated: 4/10/2008

Philip Chambliss  
Signature

650 OSO RIDGE RT.  
Address

GRANTS, NM 87020-9407  
City/State/Zip

AMC 391876



# MAP OF MINING CLAIM LOCATION

1. The name of the claim is AZTEC #1 ;
2. The NORTHWEST corner of the claim is 1,440 feet in a DUE SOUTH direction FROM a survey monument or permanent natural object described as THE NORTH 1/4 CORNER OF SEC 19, T22S, R16E ~ BRASS CAP SET AT N31°30.878' W110°45.013 ±15' ;
3. The type of location monument is 2" x 2" WOOD POST ;  
The type of corner end monuments are 2" x 2" WOOD POST ;
4. The bearing and distance between the corners of the claim are beginning at the NORTHWEST corner of the claim, 1500 feet in an EAST direction to the NORTHEAST corner, then 600 feet in a SOUTH direction to the SOUTHEAST corner, then 1500 feet in a WEST direction to the SOUTHWEST corner, then 600 feet in a NORTH direction to the point of beginning.

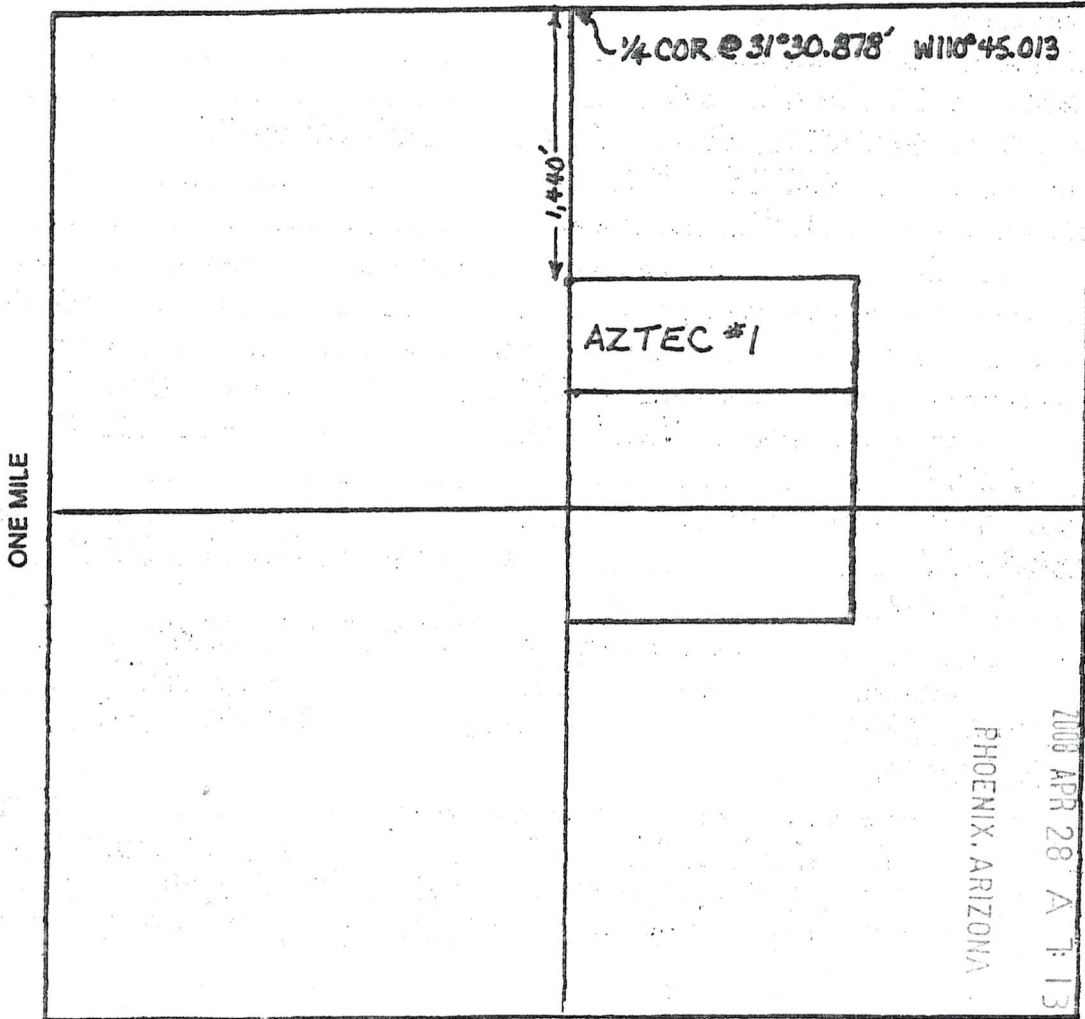
## MAP

One inch = One thousand feet

North Arrow



ONE MILE



AMC 391876

Section NE 1/4 19 Range 16 EAST Township 22 SOUTH,  
GILA AND SALT RIVER Base and Meridian.

Dated: 4/10/2008

*[Handwritten Signature]*  
 Signature

## PHILIP CHAMBLESS

---

650 Oso Ridge Rt.  
Grants, New Mexico 87020-9407  
Phone: (505) 783-4383  
Cell: (505) 977-5980  
Email: chambless@wildblue.net

April 23, 2008

Arizona State BLM Office  
One North Central Avenue  
Suite 800  
Phoenix, Arizona 85004-4427


Dear Arizona State BLM Office,

Enclosed please find Mining Claim Location Notices and Maps for the AZTEC #1 and the AZTEC #2 lode mining claims. These documents are at present being recorded in Santa Cruz County, and copies will be sent when the originals are returned.

Also enclosed please find second copies of these documents. Please return the second copies with DATED-BLM Stamp in the provided Self Addressed Stamped Envelope. Payment is the amount of THREE HUNDRED AND FORTY dollars (\$340.00) is enclosed to cover filing/rental/service fees.

If there are any problems or questions, please contact me at the above.

Sincerely,



Philip Chambless

RECEIVED  
BLM, AZ STATE OFFICE  
2008 APR 28 A 7:13  
PHOENIX, ARIZONA

AMC 391877

When recorded, mail to:

Name: PHILIP CHAMBLESS

Address: 650 OSO RIDGE RT.

City/State/Zip Code: GRANTS, NEW MEXICO

87020-9407

Space above this line for Recorder's use

### NOTICE OF MINING CLAIM

RECEIVED  
D.L.M. AZ STATE OFFICE  
2008 APR 28  
PHOENIX, ARIZONA

- 1. TYPE OF NOTICE:     Location     Amendment     Relocation
- 2. TYPE OF CLAIM:     Placer     Lode     Millsite     Tunnelsite

3. The name and address of the Locator is

Name: PHILIP CHAMBLESS

Address: 650 OSO RIDGE RT.

City/State/Zip Code: GRANTS, NEW MEXICO 87020-9407

4. The name of the claim is AZTEC #2

5. The date of the location is APRIL 10, 2008

6. The claim is 1500 feet long and 600 feet wide. The distance from the location monument to each end of the claim is 1 feet in a WEST direction and 1499 feet in an EAST direction.

7. The general course of the claim is from the WEST to the EAST

8. The location of the claim is in Section NE 1/4 19, Township 22 SOUTH

Range 16 EAST

GILA AND SALT RIVER Base and Meridian,  
HARSHAW Mining District, SANTA CRUZ County,  
State of ARIZONA

9. If amending or relocating, the previous claim name was PATAGONIA JEWEL #2

recorded in Docket(Book) 1117 page(s) 986

HARSHAW Mining District, SANTA CRUZ County,  
State of ARIZONA

10. The location of the claim with reference to a natural object or permanent monument is THE NORTHWEST CORNER OF THE AZTEC #2 LIES 2040 FEET DUE SOUTH OF THE NORTH 1/4 CORNER OF SEC 19, T22S, R16E G&SRBM WHICH IS MARKED BY A U.S. GOVERNMENT, SET AT N31°30.878' W110°45.013 ±15'

BRASS CAP

Dated: 4/10/2008

Philip Chambliss  
Signature

650 OSO RIDGE RT.  
Address

GRANTS, NM 87020-9407  
City/State/Zip

AMC 391877



# MAP OF MINING CLAIM LOCATION

1. The name of the claim is AZTEC #2 ;
2. The NORTHWEST corner of the claim is 2,040 feet in a DUE SOUTH direction from a survey monument or permanent natural object described as THE NORTH 1/4 CORNER OF SEC 19, T22S, R16E ~ BRASS CAP SET AT N31°30.878' W110°45.013 ±15' ;
3. The type of location monument is 2" X 2" WOOD POST ;  
The type of corner end monuments are 2" X 2" WOOD POST ;
4. The bearing and distance between the corners of the claim are beginning at the NORTHWEST corner of the claim, 1500 feet in an EAST direction to the NORTHEAST corner, then 600 feet in a SOUTH direction to the SOUTHEAST corner, then 1500 feet in a WEST direction to the SOUTHWEST corner, then 600 feet in a NORTH direction to the point of beginning.

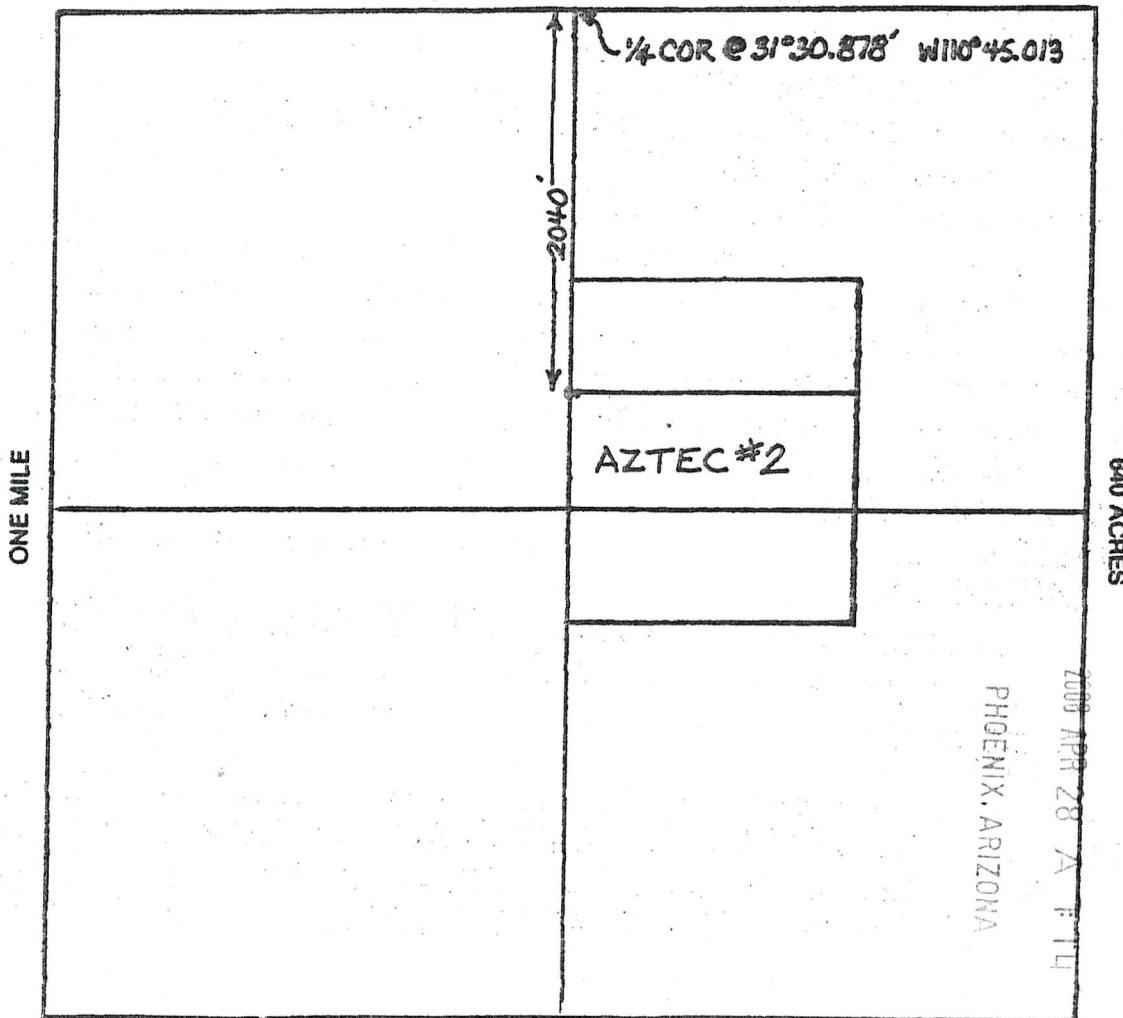
## MAP

One inch = One thousand feet

North Arrow



ONE MILE



AMC 391877

Section NE 1/4 19 Range 16 EAST Township 22 SOUTH,  
GILA AND SALT RIVER Base and Meridian.

Dated: 4/10/2008

*[Handwritten Signature]*  
 Signature

Input Parameters for Geographic Report with Land

System Id = CR

Admin State = AZ

Geo State = AZ

Casetype Begins With

Case Disp Txt = AUTHORIZED, CANCELLED, EXPIRED, PENDING, REJECTED, RELINQUISHED, WITHDRAWN

Mer Twp Rng =

Section =

Mtrs = 14 0220S 0160E 019

Commodity =

Commodity Txt =

Pending Org =

Pend Org Decode =

Total Rows Returned: 0





